FORM 51 10M 2-49 PETROL

KANSAS

Woodson

Section 34 Township 23 Range 14E

Well No. 2 Westlake

Company Geo. Emery Inc.

Misc.

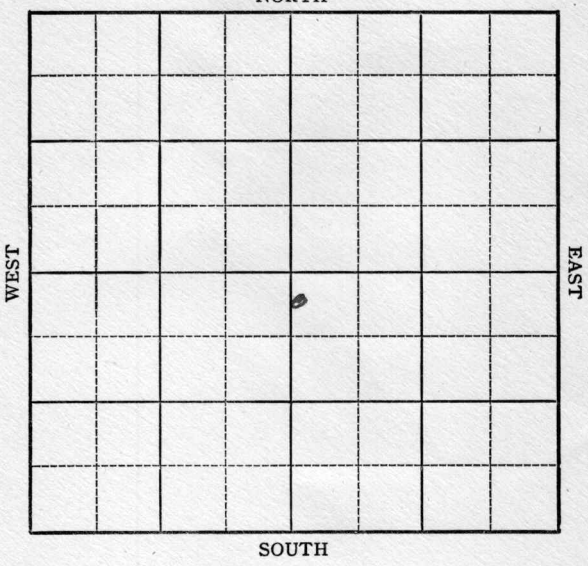

FORM 252-A
5M 10-48 PETROL

Woodson KANSAS

Sec. 34 Twp. 23 R. 14E

Well No. #2 Westlake Farm

Geo. Emery, Inc. Company

Miscellaneous

200' Ft. from N. Line

_____ Ft. from S. Line

_____ Ft. from E. Line

80' Ft. from W. Line

NW SE

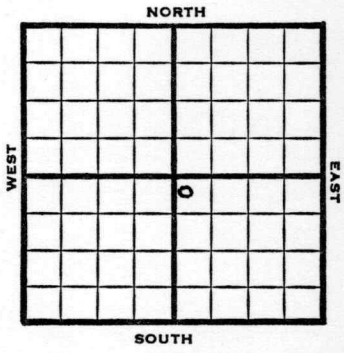

1949	REPORT
	Elev. -
7/20	Miss. 1676' 5" @ 1676' TD 1676'
7/27	Miss 1676' 5" @ 1676' 1000 acid Pump 20 oil Pot. Gr. 38o TD 1698'
	COMPLETED

Form 26 200 Bks. 6-49 Petrol

Kansas

Miscellaneous

Map No. _____ Sec. 34 Twp. 23 R. 14E

Well No. 2 Westlake

Geo. Emery Inc. Company

Contractor

NW SE

FIRST REPORT

SECTION PLAT



200 Ft. from N. Line

Ft. from S. Line

Ft. from E. Line

80 Ft. from W. Line

Woodson County

Location

Rig up

Drilling and Remarks:

Miss. 1676

5" @ 1676 TD

RECORD

Cased _____ in., _____ ft.

Sand

Gas

Oil

Total Depth

PRODUCTION

1st 24 hrs. Nat.

1st 24 hrs. after shot

Gas _____ Cu. Ft.

Dry Hole

Abandoned

Date

JUL 20 1949 19 S. J. LEWIS Scout

Form 26 200 Bks. 6-49 Petrol
Kansas

Miscellaneous

Map No. K17 Sec. 34 Twp. 23 R. 14E

Well No. 2 Westlake

Geo. Emery, Inc. Company

COMPLETE Contractor

NW SE

SECTION PLAT



200 Ft. from N. Line

Ft. from S. Line

Ft. from E. Line

80 Ft. from W. Line

Woodson County

Location

Rig up

Drilling and Remarks:

Misc 1676.
5' @ 1676
1000 acid
Pump 20 oil Pot

38° Gr

RECORD

Cased in., ft.

Sand

Gas

Oil

Total Depth 1698

PRODUCTION

1st 24 hrs. Nat.

1st 24 hrs. after shot

Gas Cu. Ft.

Dry Hole

Abandoned

Date

JUL 27 1949 19

S. J. LEWIS Scout