DX 78-1

Woodson

KANSAS

Section 21 Township 23 Range 14E

Well No. #1 4 Otto

Company A.W. Throgmorton

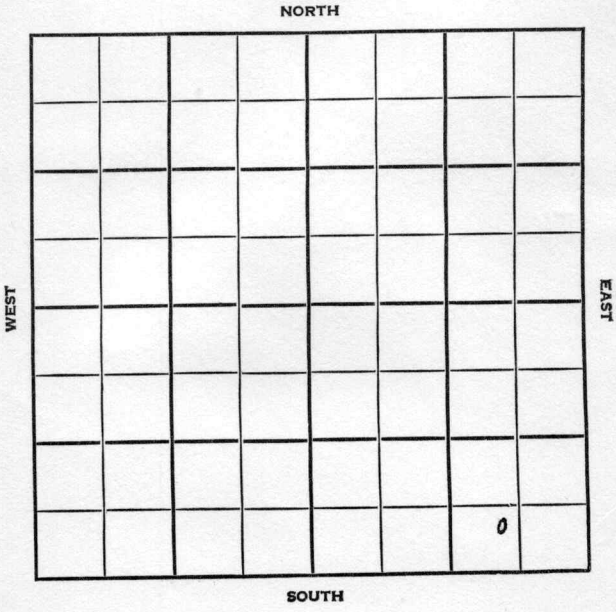

Woodson KANSAS

SEC.	TWP.	R.
21	23	14E

WELL NO. #4 Otto FARM

COMPANY
A. W. Throgmorton

CONTRACTOR
Earl Sauder Tools

_____ Ft. from N. Line

450 Ft. from S. Line

900 Ft. from E. Line

_____ Ft. from W. Line

SW SE SE

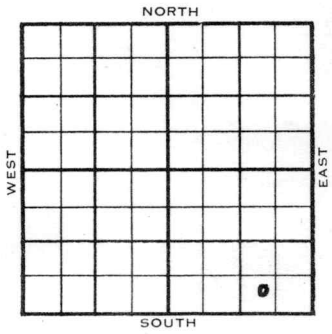

1954	ELEVATION 1158'	REPORT

9/29
10/6

Drlg. 585'
Spud 9-18-54 Oil well TD 1676'
Chat 1647' Miss 1664' TD 1676'
4" @ 1664 CO to 1676 B/1 BOPH
2000 A S/7 BOPH 3 hr.
Comp. 12 BOPD

COMPLETED

DX-78

FORM 275 FOR SALE BY KANSAS BLUE PRINT CO.

County Woodson State Kansas

Sec. 21 (Blk. Twp.) 23 (Sur. Rge.) 14E Map No.

Operator A. W. Throgmorton

Well No. 1 Farm Otto

Elev. Location SW SE SE



450 Ft. From S Line SE

900 Ft. From E Line Quarter

1st. Report SEP 2 9 1954

Completion

Remarks

Earl Sauder Tools

Spudding Date 9/18/54

Drlg. Data

Drlg 585

FABEN GILSTRAP

FORM 26 200 BKS. 4-52 PETROL

Kansas

Map No. _____ Sec. 21 Twp. 23 R. 14E

Well No. 4 Otto

A. W. Throgmorton Company

CORRECTION

Contractor

SW SE SE

SECTION PLAT



_____ Ft. from N. Line

450 Ft. from S. Line

900 Ft. from E. Line

_____ Ft. from W. Line

Woodson County

Location _____

Rig up _____

Drilling and Remarks:

Reported
#1 Otto

RECORD

Cased _____ in., _____ ft.

Sand _____

Gas _____

Oil _____

Total Depth _____

PRODUCTION

1st 24 hrs. Nat. _____

1st 24 hrs. after shot _____

Gas _____ Cu. Ft.

Dry Hole _____

Abandoned _____

Date

OCT 6 1954

FABEN GUESTRAP

19 _____ Scout

FORM 275 FOR SALE BY KANSAS BLUE PRINT CO.

County Woodson State Kansas

Sec. 21 (Blk. Twp.) 23 (Sur. Rge.) 14E Map No.

Operator A. W. Throgmorton

Well No. 4 Farm Otto

Elev. 1158 Location SW SE SE

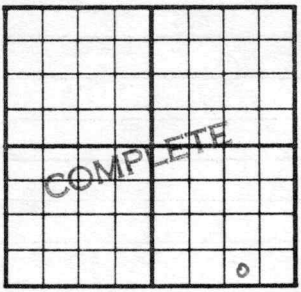

450 Ft. From S Line SE

900 Ft. From E Line Quarter

1st. Report

Completion OCT 6 1954

Remarks

Earl Sauder - Contr.

Spudding Date 9-18-54

Drlg. Data Oil well TD 1676

Chat 1647 Miss. 1664 TD 1676

4" @ 1664 CO to 1676 B/ 1 boph

2000 A S/ 7 boph 3 hr.

Comp. 12 bopd

FABEN GILSTRAP