KANSAS

Form 51—5M—4-36—Palace

Woodson

Section 21 Township 23 Range 14E

Well Number 4- Otto

Company Quartet Oil

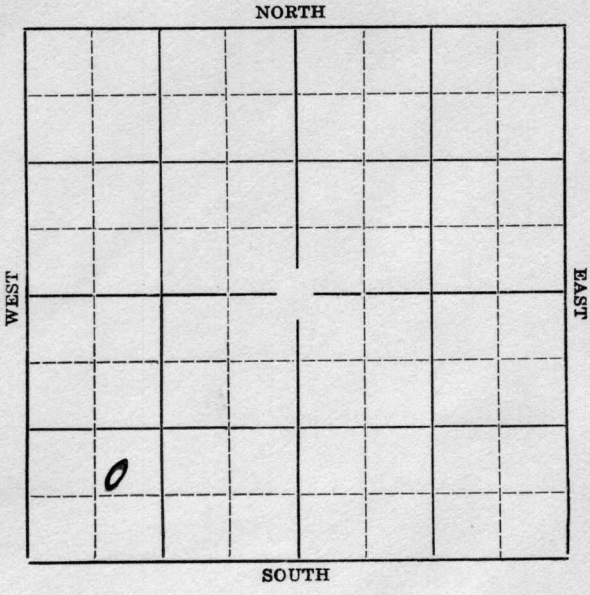

Form 252-A
5M 7-35 MPC

Woodson

Map No. KANSAS Sec. 21 Twp. 23 R. 14E

Well No. #4 Ott Farm

Quartet Oil. Company

_____ Ft. from N. Line

760' Ft. from S. Line

_____ Ft. from E. Line

760' Ft. from W. Line

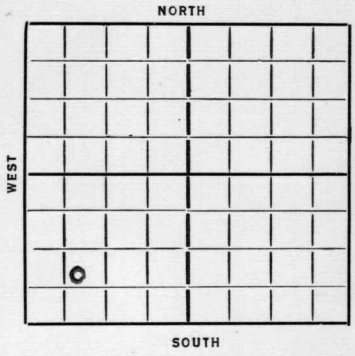

Date 1936	REPORT
5/20	Top Lime. 1632'.
	Pay 1637-55'.
	3000 acid.
	T.D. 1655'.
	Pump 85 bbls.

FIRST REPORTS AND COMPLETED

Form 26—1M Bks.—2-29

KANSAS

Woodson.

Map No. 17 Sec. 21 Twp. 23 R. 14E

Well No. 4 Ott

Quartet Oil Company

Contractor

SECTION PLAT



Ft. from N. Line

760 Ft. from S. Line

Ft. from E. Line

760 Ft. from W. Line

FIRST REPORT and

COMPLETED

Location

Rig up

Drilling and Remarks:

Top time 1632.

Pay 1637-55

3000 acid

Pump 85 ft bls.

RECORD

Cased in., ft.

Sand

Gas

Oil

Total Depth 1655

PRODUCTION

1st 24 hrs. Nat.

1st 24 hrs. after shot

Gas Cu. Ft.

Dry Hole

Abandoned

Date

MAY 20 1936 19

S. J. LEWIS Scout