FORM 51 25M 8-50 WESTERN Woodson KANSAS

Section 21 Township 23 Range 14E

Well No. #4 Otto

Company R. E. French

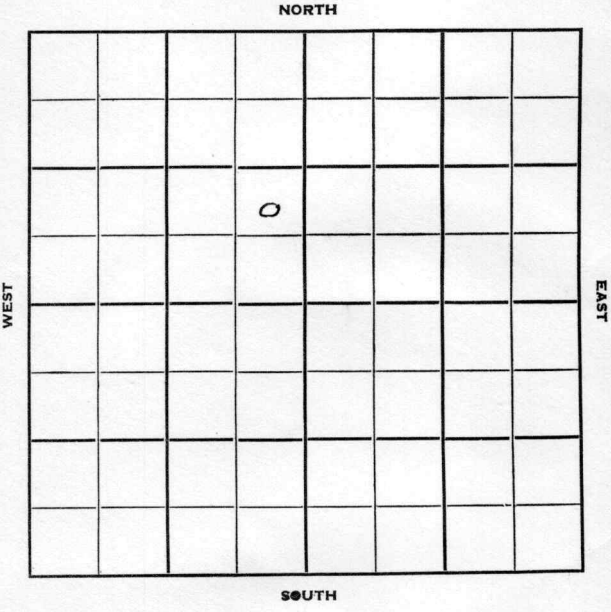

FORM 252-B
10M 10-50 PETROL

Woodson KANSAS

Sec. 21 Twp. 23 R. 14 E ✓

Well No. # 4 Otto Farm

R. E. French Company

Brown Contractor

_____ Ft. from N. Line

990 Ft. from S. Line

330 Ft. from E. Line

_____ Ft. from W. Line

NE SE NW

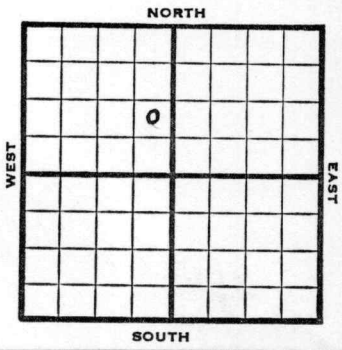

1952	REPORT
1/16	RUR
2/6	Drlg. 1660'
2/13	Miss 1652' 5" @ 1660' TD 1684' P/4 BOPD To A
2/19	Spud 1-17-52 Oil Well TD 1684 8" @ 825' Miss. 1652 5" @ 1660 TD 1684 P/ 4 bopd 2000 A Comp. 20 bopd

COMPLETED

FORM 275 FOR SALE BY KANSAS BLUE PRINT CO.

County Woodson State Kansas

Sec. 21 (Blk. Twp.) 23 (Sur. Rge.) 14E Map No.

Operator R. E. French

Well No. 4 Farm Otto

Elev. Location NE SE NW



990 Ft. From S Line NW

330 Ft. From E Line Quarter

1st. Report JAN 16 1952

Completion

Remarks

Brown - Contr.

Spudding Date

Drlg. Data

RUR

J. E. TYRA

FORM 275 FOR SALE BY KANSAS BLUE PRINT CO.

Woodson

County Coffey State Kansas

Sec. 21 (Blk.) (Twp.) 23 (Sur.) (Rge.) 14E Map No.

Operator R. E. French

Well No. 4 Farm Otto

Elev. Location NE SE NW

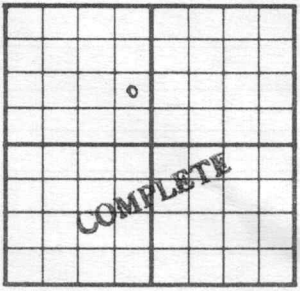

990 Ft. From S Line NW

330 Ft. From E Line Quarter

1st. Report

Completion FEB 20 1952

Remarks

Brown - Contr.

Spudding Date 1-17-52

Drlg. Data Oil well TD 1684

8" @ 825 Miss. 1652 5" @ 1660

TD 1684 P/ 4 bopd 2000 A

Comp. 20 bopd

J. G. McGEHEE