FORM 51 25M 3-49 PETROL

KANSAS Woodson

Section 31 Township 23 Range 15-E

Well No. #1 Manifold

Company Ed Ashlock & Goodrich

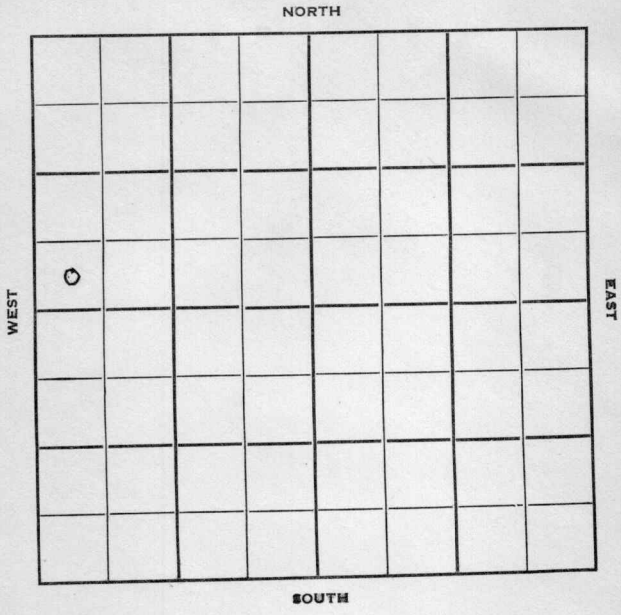

FORM 252-B
10M 9-49 PETROL

Woodson KANSAS

Sec. 31 Twp. 23 R. 15E

Well No. #1 Manifold Farm

Ed Ashlock & Goodrich Company

Contractor

Ft. from N. Line

330' Ft. from S. Line

Ft. from E. Line

330' Ft. from W. Line

SW SW NW

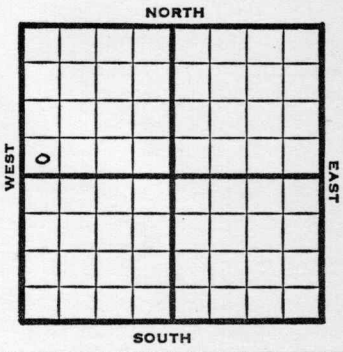

1950	Elev. ? REPORT
5/31	Spud 5-29-50 Drlg.
7/5	Miss 1553' 5½" @ 1555' TD 1587' Comp. 11 BOPD COMPLETED

Form 26 200 Bks. 11-49 Petrol Kansas

Map No. _____ Sec. 31 Twp. 23 R. 15E

Well No. 1 Manifold

Ed Ashlock & Goodrich Company

Contractor

SW SW NW

SECTION PLAT

_____ Ft. from N. Line

330 Ft. from S. Line

_____ Ft. from E. Line

330 Ft. from W. Line



Woodson

Location

Rig up

Drilling and Remarks:

Spud 5-29-50

Drlg.

RECORD

Cased _____ in., _____ ft.

Sand

Gas

Oil

Total Depth

PRODUCTION

1st 24 hrs. Nat.

1st 24 hrs. after shot

Gas _____ Cu. Ft.

Dry Hole

Abandoned

Date

MAY 31 1950

19 J. E. TYRA Scout

Form 26 200 Bks. 11-49 Petrol

Kansas

Map No. _____ Sec. 31 Twp. 23 R. 15E

Well No. 1 Manifold

Ed Ashlock & Goodrich Company

Contractor

SW SW NW

SECTION PLAT



_____ Ft. from N. Line

330 Ft. from S. Line

_____ Ft. from E. Line

330 Ft. from W. Line

Woodson County

Location _____

Rig up _____

Drilling and Remarks:

Miss. 1553
4½" @ 1555
TD 1587
Comp. 11 bopd

RECORD

Cased _____ in., _____ ft.

Sand _____

Gas _____

Oil _____

Total Depth 1587

PRODUCTION

1st 24 hrs. Nat. _____

1st 24 hrs. after shot _____

Gas _____ Cu. Ft.

Dry Hole _____

Abandoned _____

Date

JUL 5 1950 19

J. E. TYRA Scout