FORM 51 25M 8-50 WESTERN Coffee KANSAS

Section 7 Township 23 Range 15 E

Well No. #3 Dimler (Demler)

Company Directo Oil

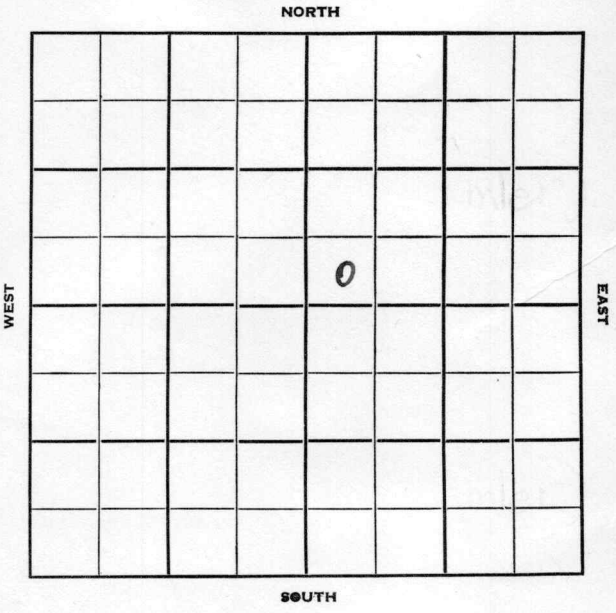

FORM 252-B
10M 10-50 PETROL

Coffee KANSAS ✓

Sec. 7 Twp. 23 R. 15 E

Well No. ~~#1~~ #3 Dimler Farm

Directo Oil Company

Contractor

Ft. from N. Line

330 Ft. from S. Line

Ft. from E. Line

330 Ft. from W. Line

SW SW NE

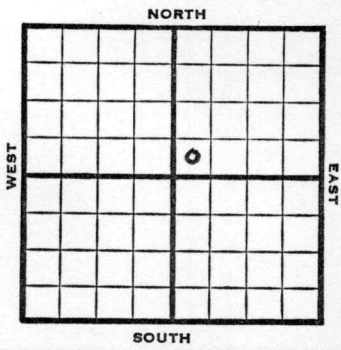

1952	Elev. - REPORT
8/13	Spud 8-7-52 Drlg. 400'
9/24	Spud 8-7-52 D&A TD 1640 8" @ 700 5" @ 1576 Miss 1576 TD 1640 D&A ABANDONED

FORM 275 FOR SALE BY KANSAS BLUE PRINT CO.

County Coffee State Kansas

Sec. 7 (Blk. Twp.) 23 (Sur. Rge.) 15E Map No.

Operator Directo Oil

Well No. 1 Farm Dimler

Elev. Location SW SW NE

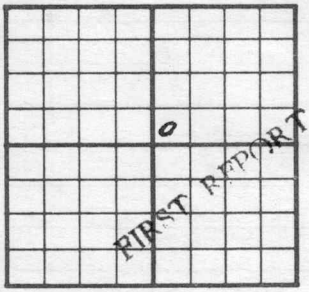

330 Ft. From S Line NE

330 Ft. From W Line Quarter

1st. Report AUG 13 1952

Completion

Remarks

Spudding Date 8-7-52

Drlg. Data

Drlg. 400

J. G. McGEHEE

FORM 26 PETROL
200 BKS. 7-51

Coffey Co. Kansas

Map No. _____ Sec. 7 Twp. 23 R. 15E

Well No. 3 Dimler

Directo Oil
Company

Contractor

SW SW NE

SECTION PLAT

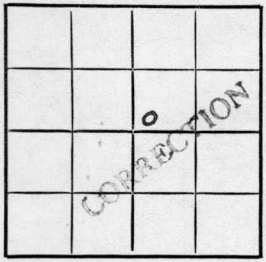

_____ Ft. from N. Line

330 Ft. from S. Line

_____ Ft. from E. Line

330 Ft. from W. Line

Location

Rig up

Drilling and Remarks:

Reported

1 Dimler

RECORD

Cased _____ in., _____ ft.

Sand

Gas

Oil

Total Depth

PRODUCTION

1st 24 hrs. Nat.

1st 24 hrs. after shot

Gas _____ Cu. Ft.

Dry Hole

Abandoned

Date

AUG 27 1952

19

J. G. McGEHEE
Scout

FORM 275 FOR SALE BY KANSAS BLUE PRINT CO.

County Coffey State Kansas

Sec. 7 (Blk. Twp.) 23 (Sur. Rge.) 15E Map No.

Operator Directo Oil

Well No. 3 Farm Dimler

Elev. Location SW SW NE

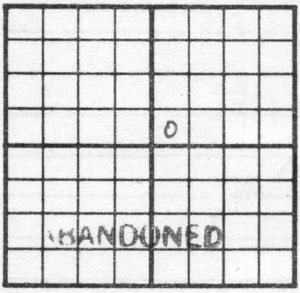

330 Ft. From S Line NE

330 Ft. From W Line Quarter

1st. Report

Completion SEP 24 1952

Remarks

Spudding Date 8-7-52

Drlg. Data D & A TD 1640

8" @ 700 5" @ 1576 Miss. 1576

TD 1640

D & A

J. G. McGEHEE