E W 21 Range

6 S Township

9 Section

Graham County

L. Voss Farm No. 1

Texas Co. Company

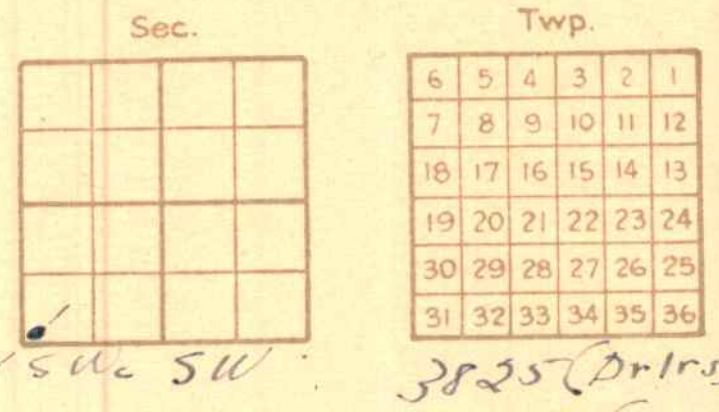
Sec.
Twp.
SWc SW

6	5	4	3	2	1
7	8	9	10	11	12
18	17	16	15	14	13
19	20	21	22	23	24
30	29	28	27	26	25
31	32	33	34	35	36

3825 (Drlrs)

Elev. ______ T.D. 3832 (Schlum)

Date Drilled 8-4-44 8-22-44

Correlation by ______________

Dry




800
900
1000
1100
1200
shale & chert
1300
1400
1500
1600
red bed & shale
1700
red bed
1800


1900
2000
2100
2200
2300
2400
2500
2600
2700
2800
2900

red bed & shale

→ Anhydrite

Anhydrite

red bed


3000
3100
3200
3300
3400
3500
3600
3700
3800
3900
4000

K.C. lime

Cored 3758-64
K.C. lime 4'4" rec.

Cored 3786-90
3' lime rec.

lime & chert

Arbuckle lime 3787

Arbuckle

Total depth drlrs.
3825

T. D. Schlumberger
3832