Form 51—5M—7-25—19786

Map No. Kansas Sec. 27 Twp. 22 R. 13.

Well No. 5 - Miller Farm

Braden Bros Company

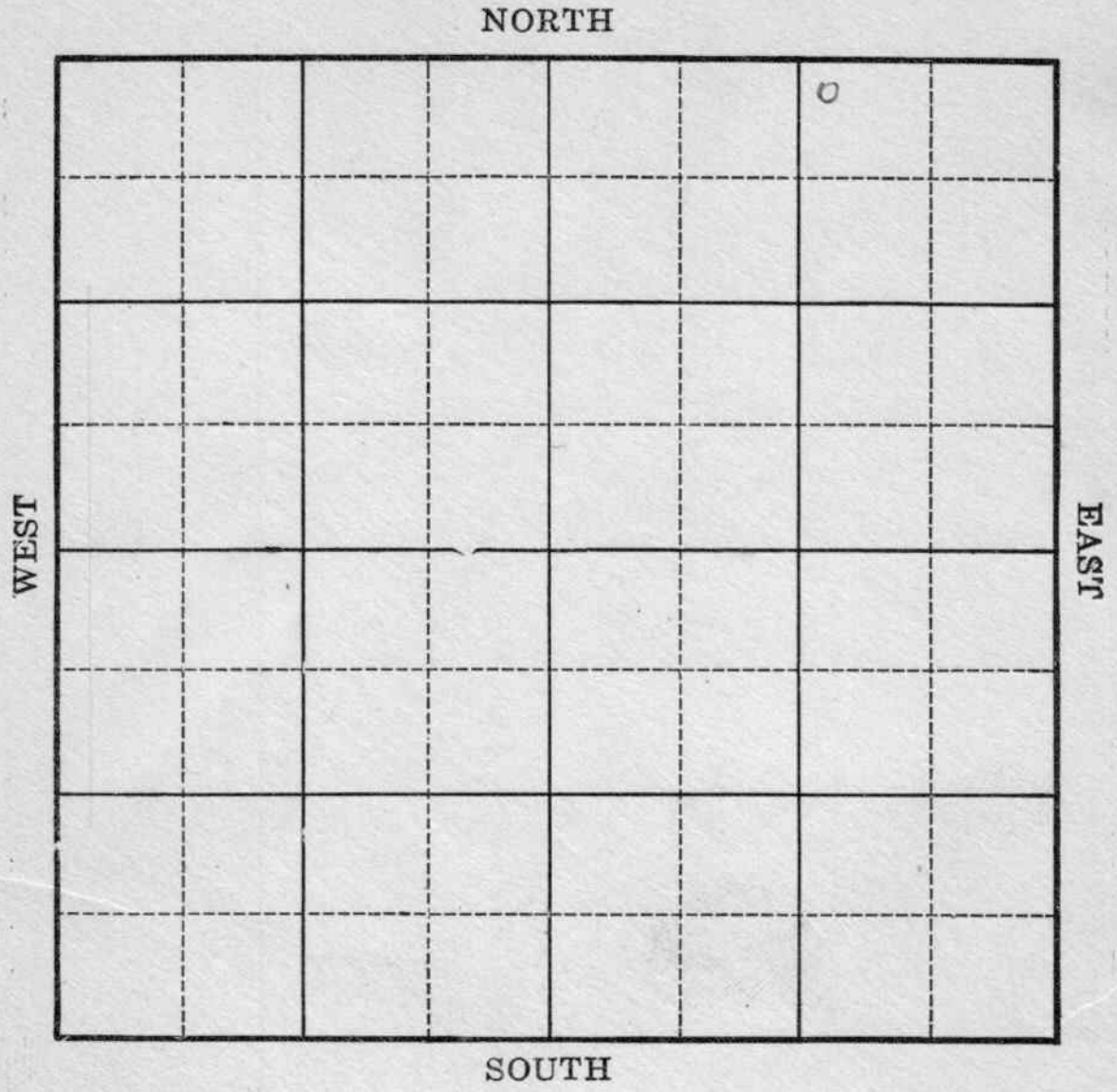

Location

Drilling Remarks

RECORD

Cased in. ft.

Sand

Gas

Oil

Total Depth

Rig Up

Drilling Remarks

PRODUCTION

1st 24 hrs. Nat.

1st 24 hrs. after shot

Gas cu. ft.

Dry Hole

Abandoned

Form 252A—5M—7-25—19684 Greenwood

Map No. Kansas Sec. 27 Twp. 22 R 13

Well No. 5 Miller Farm

Braden Bros + Derby Company

330 Ft. from N. Line

Ft. from S. Line

990 Ft. from E. Line

Ft. from W. Line

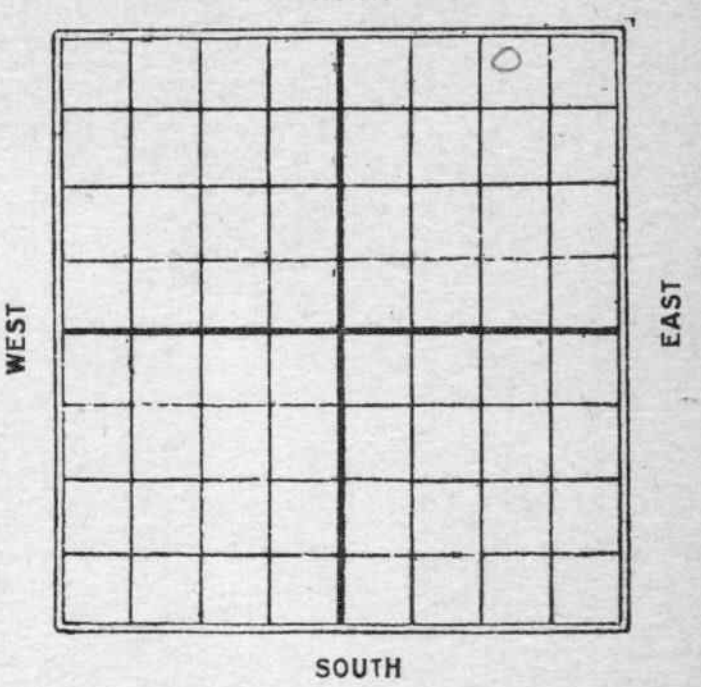

Date 1926	REPORT
3/18	Rig up
3/25	Dlg 300
4/6	S.D. @ 1000 feet (Tel)
4/7	Drilling 1000
4/15	" 1600
4/21	—
4/30	Top sd. 1821-1858, T.D. 1864. 18 bbls natural, Will shoot.
5/8	Shot 80/ shot pipe up. fishing
5/12	Same.
5/19	—
6/9	Abandoned 1864'

Form 26—1M Bks.—3-23—11959. Greenwood

nomap KANSAS
Map No. Sec. 27 Twp. 22 R. 13

Well No. 5 Miller

Braden Bros & Derby Company

Contractor

FIRST REPORTS

SECTION PLAT



330 Ft. from N. Line

Ft. from S. Line

990 Ft. from E. Line

Ft. from W. Line

Location ✓

Rig up

Drilling and Remarks:

RECORD

Cased in., ft.

Sand

Gas

Oil

Total Depth

PRODUCTION

1st 24 hrs. Nat.

1st 24 hrs. after shot

Gas Cu. Ft.

Dry Hole

Abandoned

Date

MAR 18 1926 192

CHAS. L. SHERWOOD Scout

Form 26—1M Bks.—3-23—11959. Greenwood

no map

Map No. KANSAS Sec. 27 Twp. 22 R. 13

Well A No. 5 Miller

Drader Bros & Dorchy Company

Contractor

COMPLETED

330 Ft. from N. Line

Ft. from S. Line

990 Ft. from E. Line

Ft. from W. Line

ABANDONED

SECTION PLAT



Location

Rig up

Drilling and Remarks:

Gas shot pipe up and acct bad fishg job at 1864'

RECORD

Cased in., ft.

Sand 1821-1858

Gas

Oil

Total Depth 1864

PRODUCTION

1st 24 hrs. Nat.

1st 24 hrs. after shot

Gas Cu. Ft.

Dry Hole ✓

Abandoned ✓

Date

JUN 9 1926 192

CHAS. L. SHERWOOD Scout