FORM 51 25M 3-49 PETROL KANSAS Butler

Section 10 Township 26 Range 4-E

Well No. #1 Ralston

Company White & Ellis

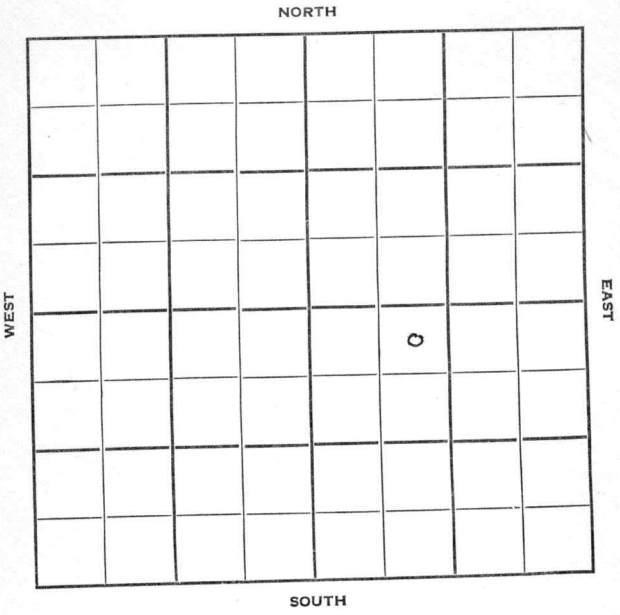

FORM 252-B
10M 9-49 PETROL

Butler KANSAS

Sec. 10 Twp. 26 R. 4E

Well No. #1 Ralston Farm

White & Ellis Company

Martin & Cash Contractor

Eldorado Pool

330' Ft. from N. Line

Ft. from S. Line

Ft. from E. Line

990' Ft. from W. Line

NE NW SE

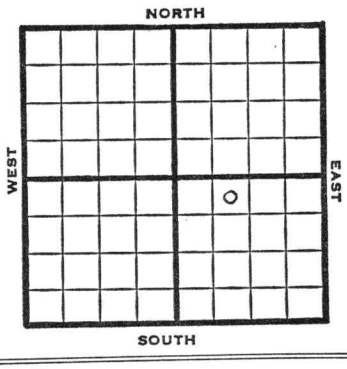

1950	Elev. 1345' REPORT
6/21	8" @ 56' Drlg. 2300'
7/5	8" @ 56' Lans. 1667' KC 1973' Arb. 2389-92 5½" @ 2392' TD 2412' B/1½ BOPH 24 qt. 2398-2412 Comp. 30 BOPD COMPLETED

Form 26 200 Bks. 11-49 Petrol Kansas Eldorado Pool

Map No. ____ Sec. 10 Twp. 26 R. 4E

Well No. 1 Ralston

White & Ellis Company

Martin & Cash Contractor

NE NW SE

330 Ft. from N. Line

____ Ft. from S. Line

____ Ft. from E. Line

990 Ft. from W. Line

Butler County

SECTION PLAT



Location ____

Rig up ____

Drilling and Remarks:

8" @ 56

drlg. 2300

RECORD

Cased ____ in., ____ ft.

Sand ____

Gas ____

Oil ____

Total Depth ____

PRODUCTION

1st 24 hrs. Nat. ____

1st 24 hrs. after shot ____

Gas ____ Cu. Ft.

Dry Hole ____

Abandoned ____

Date

JUN 21 1950 19____ J. E. TYRA Scout

Form 26 200 Bks. 11-49 Petrol

Kansas

Eldorado Pool

Map No. _____ Sec. 10 Twp. 26 R. 4E

Well No. 1 Ralston

White & Ellis Company

Contractor

NE NW SE

El. 1345

SECTION PLAT



330 Ft. from N. Line

_____ Ft. from S. Line

_____ Ft. from E. Line

990 Ft. from W. Line

Butler County

Location _____

Rig up _____

Drilling and Remarks:

8" @ 56
Lans. 1667
KC 1973
Arb. 2389-92
5½" @ 2392
TD 2412

RECORD

Cased _____ in., _____ ft.

Sand _____

Gas _____

Oil _____

Total Depth 2412

PRODUCTION

1st 24 hrs. Nat. _____

1st 24 hrs. after shot _____

Gas _____ Cu. Ft.

Dry Hole _____

Abandoned _____

Date

JUL 5 1950 19 J. E. TYRA Scout

B/ 1½ boph

24 qt. 2398-2412

Comp. 30 bopd

