STATE Kansas	**COMPANY** Cities Service	
COUNTY Sheridan	**FARM** Hanson "E"	**WELL NO.** 1
BLOCK	**SURVEY**	
SEC. 28	3950 **TOTAL DEPTH**	
T. 8s **R.** 26w		
	COMMENCED	
	COMPLETED	
ALTITUDE 2533	**REMARKS** CNL-SW-NE	
PRODUCTION		

CASING RECORD

Ls 3698

SHOT	QUARTS	BETWEEN

FORM 186 - In stock and for sale by Mid-West Prtg. Co., Tulsa

DST 3744-55 Rec 240' mdy wtr & 750' mud. op 25'

100

DST 3787-97 Rec 115' OCM & 30' wtr. op 30'

200

Poor porosity & fair stn 3838-44

Fair por. & Sat 3879-86)

300

400

500


600
700
800
900
1000
1100
1200
1300
1400
1500
1600

17
1800
1900
2000
2100
2200
2300
2400
2500
2600
2700
2800


2900
2900
3000
3000
3100
3100
3200
3200
3300
3300
3400
3400
3500
3500
3600
3600
Tp
3700
3600
3800
3700
3900
3800

=

Samples Start 3000'

c-g, chalky to f. gran, Δy, dolomitic

c-g, f. gran. dolom. lst.

g, f. fos.
c-g, f-fos.

g, f. fos.

g, f. gray, dolom. lst.
c-g, f. fos.

c-g, f. fos.

c, f. gran, Δy

g, f. fos.
g-bt, f. fos.
50 c, f. gran; dolom. lst. Fusulinids
75 c-g, f. fos.
85
c-g, d-f, fos.

c-g, f. fos. Δy

g, f. fos.

Topeka 3500

"

c-g, f. fos.

c, f. fos. Scat pp por. Δy in part

g, f. fos.
dk. gray to blk sh.
98 c-g, f. fos. scat pp por.

c-g, f. fos. Δy in part

Heebner Sh. 3670

70 blk sh.
74 g, f. fos.
98 c, d-f, sl. Δy'
06
Lansing 3712
12 c, d-f, scat ooc. por. in part.
40 c, d-f
50 c-g, por. ooc. lst. spots dark oil stn
60
62 c, d-f.
84
87 spots dk oil stn. in c-g por. ooc. lst.
wh to c. d-f.

=

c-g, d-f.
same

79
90 g, por. ooc. lst.


2000
2100
2200

c-g d.f.

" g f. gran. dolom. lst.

T.D. 3950