Adkins Drlg. Co., Contractor

STATE Kansas		FIELD	
COUNTY Finney		COMPANY Shallow Water Ref. Co.	
SEC. 27	WELL NO. 5	FARM Nunn	
T. 21	R. 34W	DATE COM. 7-14-48	DATE COMPL. 9-11-48
		FOOTAGE LOC. SE NE NW	
		SHOT QUARTS	BETWEEN
		ACID GALS.	BETWEEN
ALT.		CASING 5½" 1434.34' 5½" 3105.15'	
INIT'L. PROD. Pot.652 bbls.		REMARKS 8-5/8" Surf. 261' 175 sx 5½" 4490' w/225 sx	
T.D. 4720			



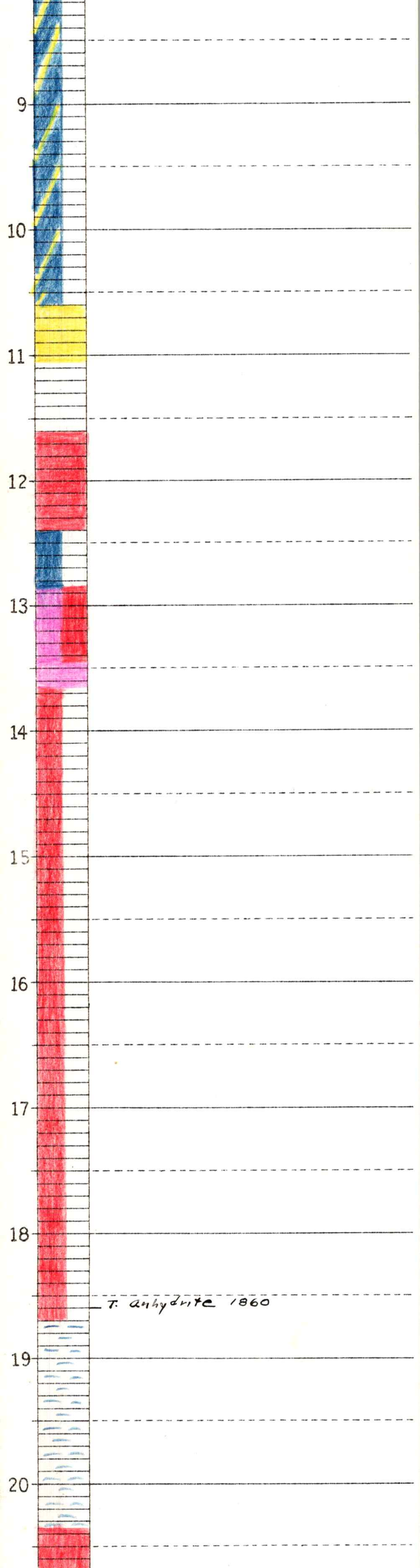

T. anhydrite 1860

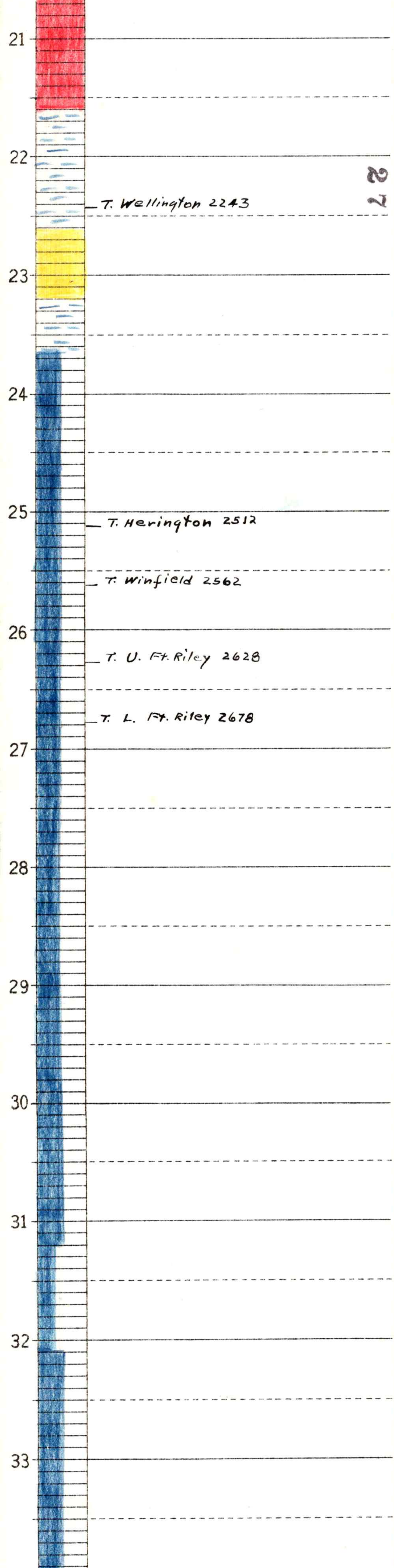

T. Wellington 2243

T. Herington 2512

T. Winfield 2562

T. U. Ft. Riley 2628

T. L. Ft. Riley 2678

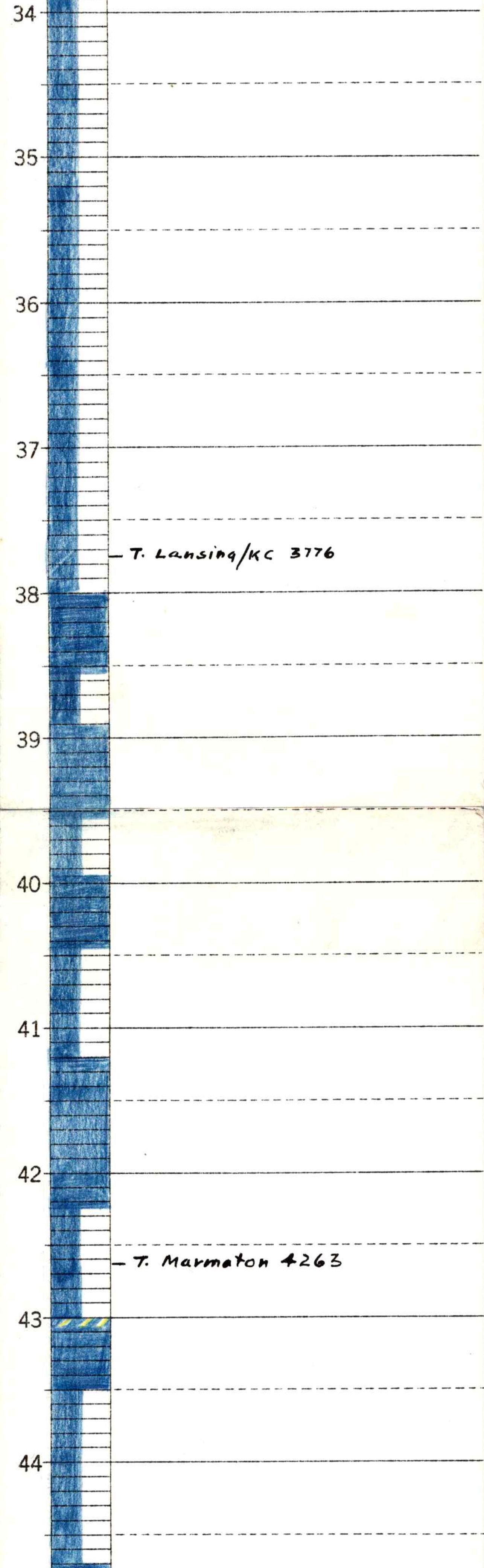

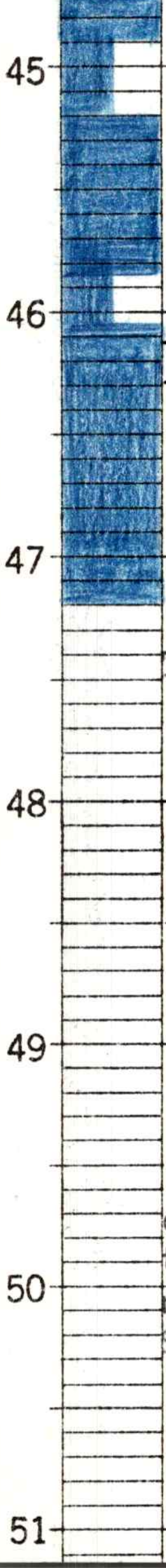

– T. Ste. Genevieve 4612

– T. St. Louis 4629

TD 4720

"Tops:

Anhydrite	1860
Wellington	2243
Herington	2512
Winfield	2562
U. Ft. Riley	2628
L. Ft. Riley	2678
Lansing/KC	3776
Marmaton	4263
Mississippi	
Ste. Genevieve	4612
St. Louis	4629

"There is no cable tool log on this well as it was drilled to TD w/rotary. No footage was made by cable tool. Schlumberger Electric Log."