15 W
Range

12 S
Township

19
Section

Russell
County

Rusch
Farm
No. 3-B

Central Petroleum Co.
Company

Sec.

Twp.

6	5	4	3	2	1
7	8	9	10	11	12
18	17	16	15	14	13
19	20	21	22	23	24
30	29	28	27	26	25
31	32	33	34	35	36

Center SL NE SW

Elev. ______ T.D. 3085'

Date Drilled 9-2-36

Correlation by ______________

Pet. 538 B.

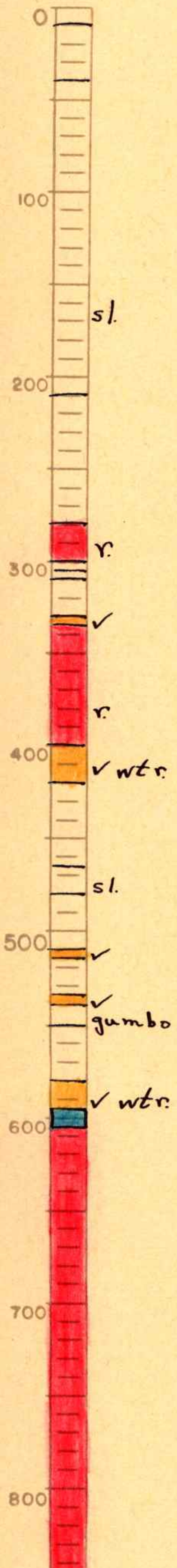
0
100
sl.
200
r.
300
✓
r.
400
✓ wtr.
sl.
500
✓
✓
gumbo
✓ wtr.
600
700
800

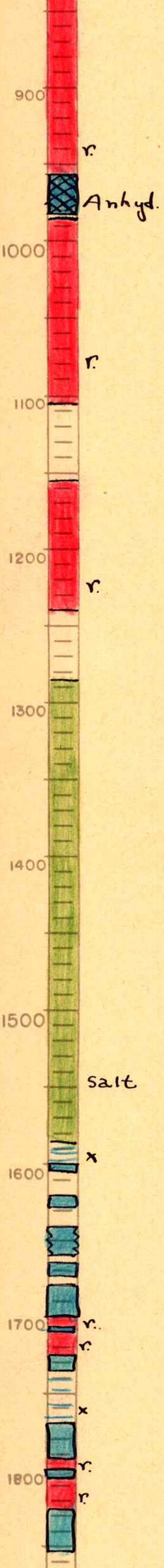
900
r.
Anhyd.
1000
r.
1100
1200
r.
1300
1400
1500
Salt
x
1600
1700
r.
r.
x
1800
r.
r.

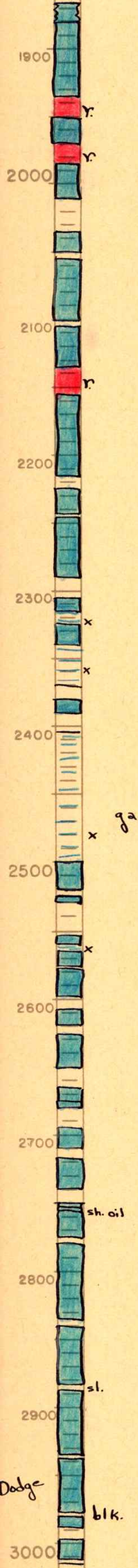
1900
r.
r.
2000
2100
r.
2200
2300
x
x
2400
x
2500
x
2600
2700
sh. oil
2800
sl.
2900
Dodge
blk.
3000

gas 2445-65


Oswald
green
3100
3200
3300
3400
3500
3600
3700
3800
3900
4000

T.D. 3085'