12 W Range

13 S Township

30 Section

Russell County

Cora E Shaffer Farm No. 1

Seeley & Shaffer Company

Sec.

Twp.

6	5	4	3	2	1
7	8	9	10	11	12
18	17	16	15	14	13
19	20	21	22	23	24
30	29	28	27	26	25
31	32	33	34	35	36

Elev. ______ T.D. 3360

Date Drilled 3-14-41, 4-23-41

Correlation by ________________

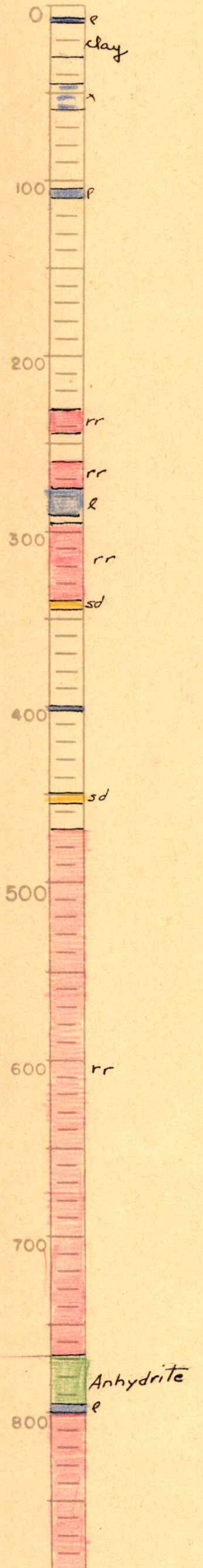

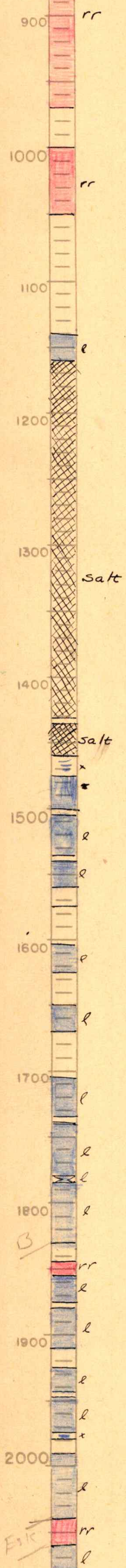
900
rr
1000
rr
1100
l
1200
1300
Salt
1400
Salt
x
1500
l
l
1600
l
l
1700
l
l
l
1800
l
B
rr
l
l
1900
l
l
x
2000
l
rr
Esk
l

1830
770
1060

2650
1830
820

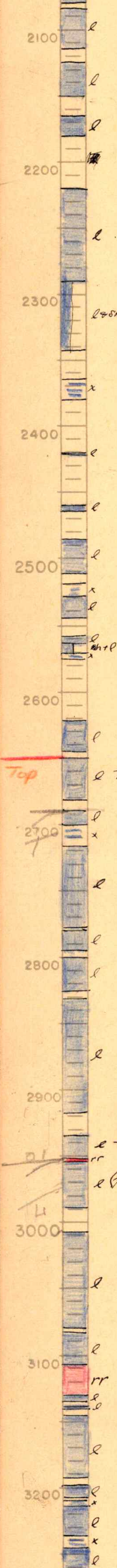
2100
l
l
l
2200
l
2300
l&shale
x
2400
l
l
l
2500
x
l
l
sh+l
x
2600
l
Top
l
l
2700
x
l
l
2800
l
l
2900
l
rr
l
3000
l
l
3100
rr
l
l
l
3200
l
x
l
x
l

Top of Topeka

3275
2650
625

-Dodge

(Top K.C. SLM)

sh Oil 3152-3159

sh oil 3214-18

(59)


B.X.
l
var. col. sh.
x
3300
sh & l
l
sl
l
sd
Gorham sand
granite wash
Arbuckle lime
3360 - T.D.
3400
3500
3600
3700
3800
3900
4000