11 W
15
Range

13 S
Township

10
Section

Russell
County

Cook
Farm
No. 1

Gypsy. oil
Company

Sec.

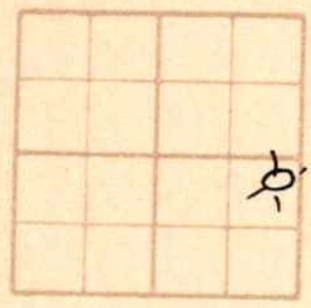

Twp.

| | | | | | |
|---|---|---|---|---|---|
| 6 | 5 | 4 | 3 | 2 | 1 |
| 7 | 8 | 9 | Y | 11 | 12 |
| 18 | 17 | 16 | 15 | 14 | 13 |
| 19 | 20 | 21 | 22 | 23 | 24 |
| 30 | 29 | 28 | 27 | 26 | 25 |
| 31 | 32 | 33 | 34 | 35 | 36 |

Elev. 1818
T.D. 3448'
Date Drilled 10-17-28
Correlation by

Dry.

tq = 15
K - 530
P
M

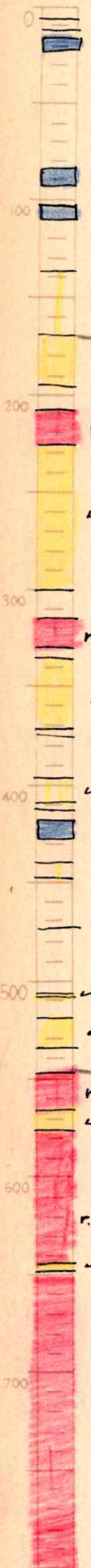
0
100
200
300
400
500
600
700

Gravel

Gr
170
sdy.
16 48

r.

water.

r.

375

Iron

Iron

Iron.

sdy.

Slate - Iron.

water.

545

r.

r.

water.

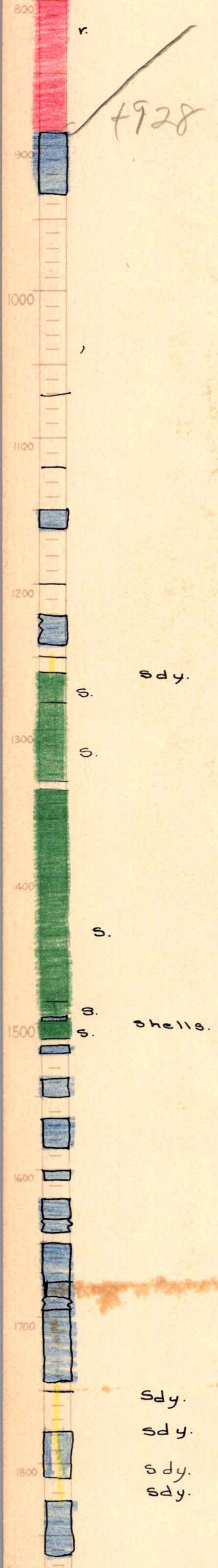
800
r.
1928
900
1000
1100
1200
sdy.
s.
1300
s.
400
s.
s.
1500
s.
shells.
1600
1700
Sdy.
sdy.
1800
sdy.
sdy.

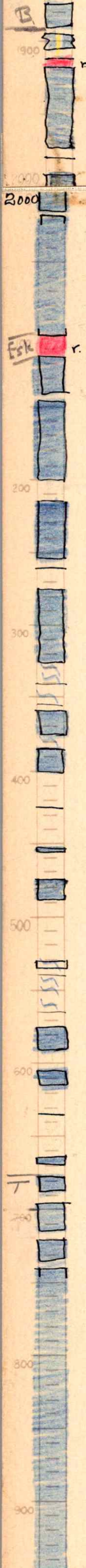
B
1900
r.
2000
2000
Esk
r.
200
300
400
500
600
T
700
800
900

Sdy.

See sample log

Water - Shale.

Water.

Shells - Slate.

Shells - Slate.

Shells - Shale.

Shells.

Slate - Shells.

See sample log

See Sample log

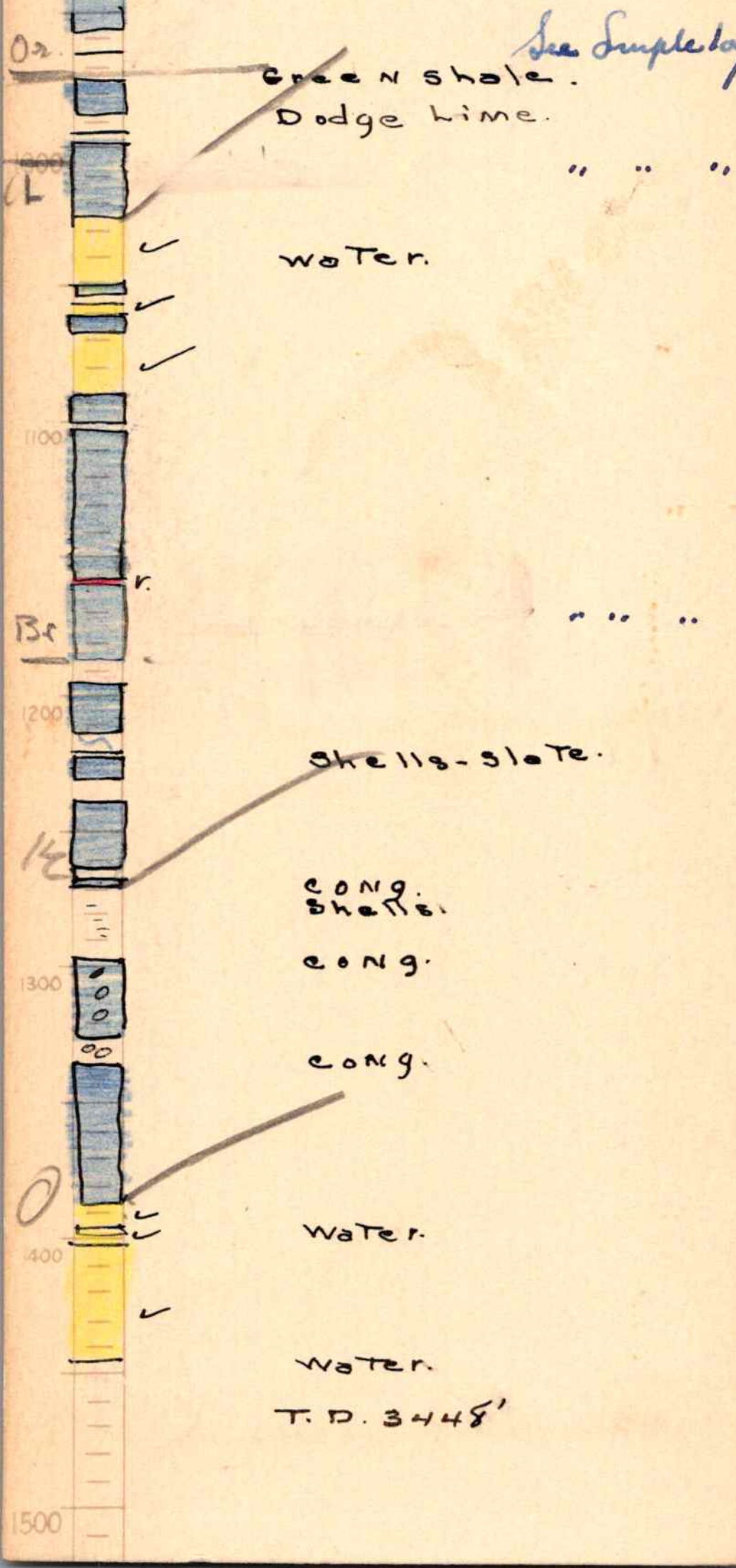

Or
Green shale.
Dodge Lime.
1000
CL
" " "
water.
1100
r.
" " "
Br
1200
shells-slate.
K
cong.
shells.
cong.
1300
cong.
O
water.
1400
water.
T.D. 3448'
1500