11 W Range

22 S Township

30 Section

STAFFORD. County

VIVIAN KOMAREK. Farm No. 7.

STANOLIND O. G. Company

Sec.



Twp.

6
5
4
3
2
1
7
8
9
10
11
12
18
17
16
15
14
13
19
20
21
22
23
24
X
29
28
27
26
25
31
32
33
34
35
36

NE NE SE

Elev. ______ T.D. 3582'.

Date Drilled 8-16-37.

Correlation by ____________

PROD. POT. 1350B. NO WTR.


0
✓
100
✓, ROCK, SHALE & SHELLS
r & SHALE
200
300
r
400
500
ANHYD.
600
700

X


800
900
1000
1100
1200
1300
1400
1500
1600
1700

SALT, SHALE & SHELLS.

X


1800
1900
2000
2000
2100
2200
2300
2400
2500
2600


2700
2800
2900
3000
3100
3200
3300
3400
3500
3600
3700
3800
1900
2000

X

K.C.

CORING RECORD.

?SHALE GREEN SDY,? SLIGHT SMELL OIL
SH. GREEN SDY, DOLO. (STILLIN SIMPSON.
CHERT. WITH S.O.
SM.SH.OIL, TOP SILICEOUS 3554.
VERY POROUS, CORR. 3555=3558'.
DENSE, 500' OIL IN HOLE.
" " WITH S.S.O.
NO PAY

SILICEOUS LIME 3554-3582'

T.D. 3582'