Range 14 W

Township 14 S

Section 27

Russell
County

Olson
Farm
No. 8-A.

Stearns - Vernon
Company

Sec.

Twp.

6	5	4	3	2	1
7	8	9	10	11	12
18	17	16	15	14	13
19	20	21	22	23	24
30	29	28	27	26	25
31	32	33	34	35	36

NWc NW

Elev. ______ T.D. 3085'

Date Drilled 9-20-39

Correlation by ________

Pot. 2711 B.

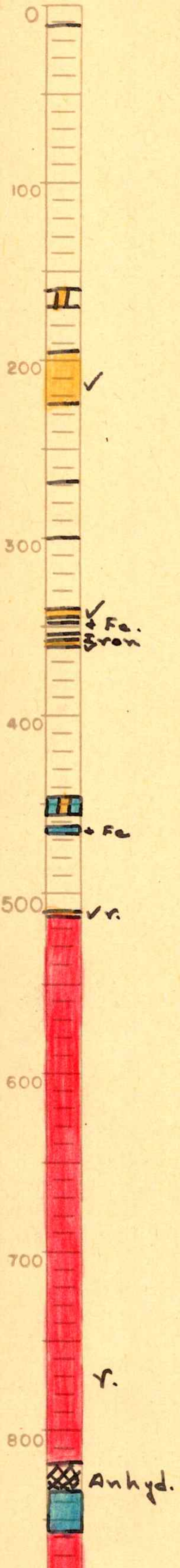
0
100
200
✓
300
✓
+ Fe.
Iron
400
+ Fe
500
✓ r.
600
700
r.
800
Anhyd.

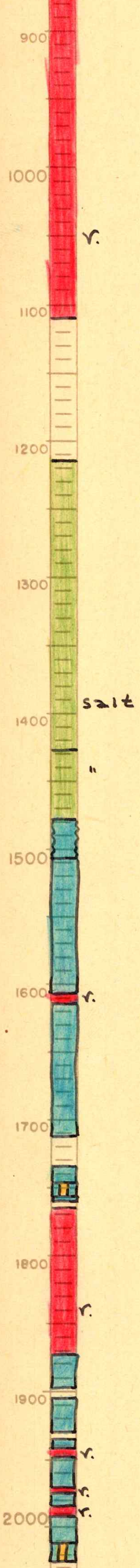
900
1000
r.
1100
1200
1300
salt
1400
"
1500
1600
r.
1700
1800
r.
1900
r.
r.
r.
2000

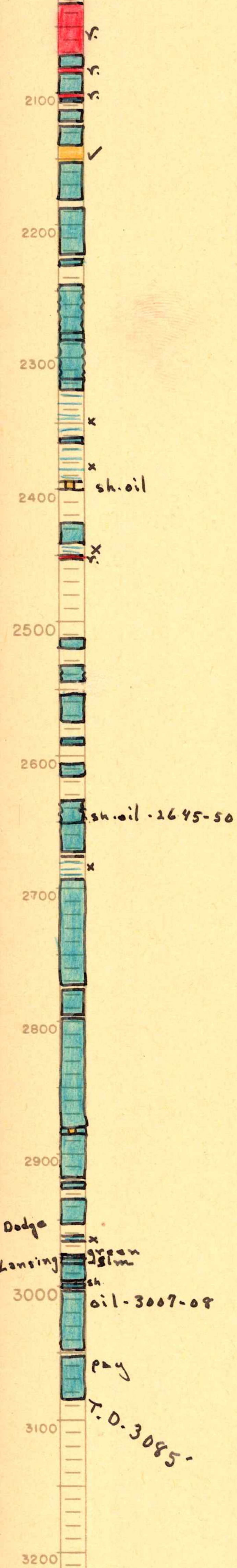
r.
r.
2100
r.
✓
2200
2300
x
x
sh. oil
2400
x
r.
2500
2600
sh. oil · 2645-50
x
2700
2800
2900
Dodge
x
green
dslm
Lansing
sh.
3000
oil-3007-08
pay
T. D. 3085-
3100
3200

3300
3400
3500
3600
3700
3800
3900
4000

18-4144 5-40—10M