Range 17 W

Township 11 S

Section 28

ELLIS.
County

BEMIS. No. 4-D.
Farm

MARGAY OIL CORP.
Company

Sec.



Twp.

6 5 4 3 2 1
7 8 9 10 11 12
18 17 16 15 14 13
19 20 21 22 23 24
30 29 X 27 26 25
31 32 33 34 35 36

NWc SE

Elev. ______ T.D. 3431'

Date Drilled 8-25-37.

Correlation by ______

PROD. POT. 1045 B.

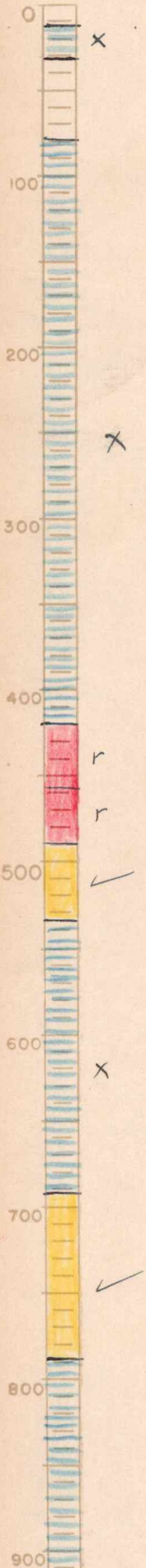

0
x
100
200
x
300
400
r
r
500
✓
600
x
700
✓
800
900

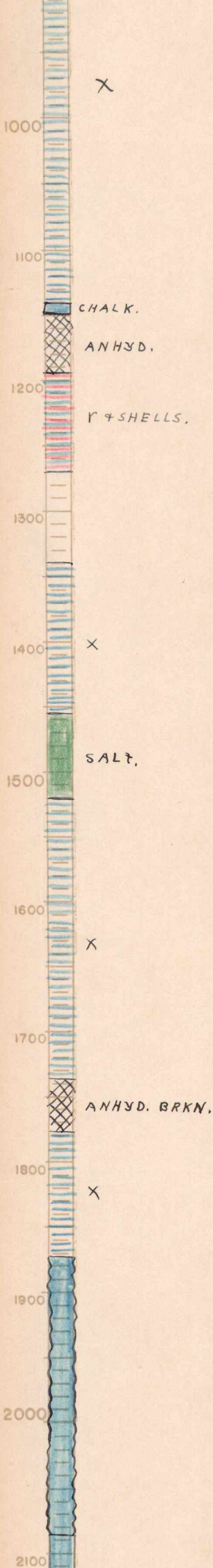
X
1000
1100
CHALK.
ANHYD.
1200
r + SHELLS.
1300
1400
X
SALT.
1500
1600
X
1700
ANHYD. BRKN.
1800
X
1900
2000
2100

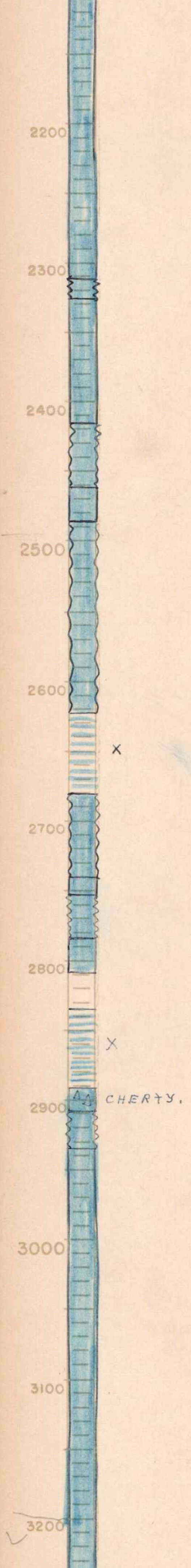
2200
2300
2400
2500
2600
X
2700
2800
X
2900
CHERTY.
3000
3100
3200


3300
3400
3500
3600
3700
3800
3900
4000

SHALE GREEN

T.D. 3431'