17 Δ W Range

11 S Township

28 Section

ELLIS. County

BEMIS. Farm No. 4-E.

HARGAY OIL CORP. Company

Sec.



Twp.

6	5	4	3	2	1
7	8	9	10	11	12
18	17	16	15	14	13
19	20	21	22	23	24
30	29	X	27	26	25
31	32	33	34	35	36

NE NW NW

Elev. ______ T.D. 3448'

Date Drilled 4-10-38.

Correlation by ______________

PROD. POT. 2186 B.


0
100
X
200
300
400
500
✓ WTR & SHELLS
600
X
700
✓
800


900
X
1000
1100
SHALE & CHALK.
ANHYD.
1200
ANHYD BRKN.
r & SHALE
1300
1400
r
1500
SHALE RED & BLUE
SALT & SHALE BREAKS.
1600
SALT & SHALE
1700
1800
X
1900

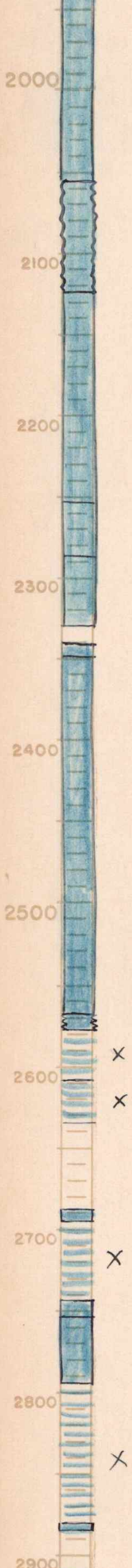
2000
2100
2200
2300
2400
2500
2600
2700
2800
2900


3000
3100
3200
3300
3400
3500
3600
3700
3800
3900
4000

✓ SH OIL & GAS.
T.D. 3448.'