4W

15 Range

S

14 Township

10 Section

Russell County

Mills Farm No. 1

Wolf Creek Oil Company

Sec.			
	0		

Twp.					
6	5	4	3	2	1
7	8	9	X	11	12
18	17	16	15	14	13
19	20	21	22	23	24
30	29	28	27	26	25
31	32	33	34	35	36

Elev. 1868 T.D. 3313

Date Drilled 10-22-35

Correlation by

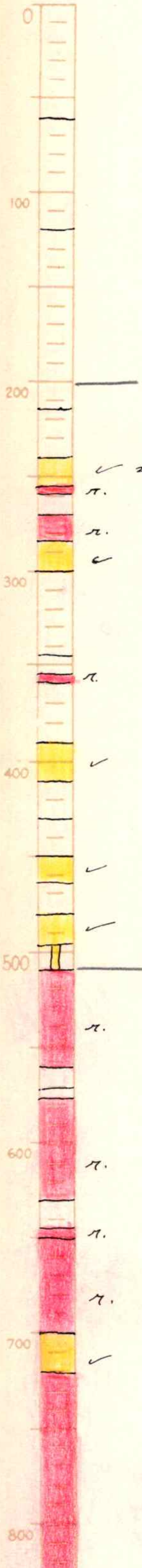
0
100
200
✓ wtr.
r.
r.
✓
300
r.
✓
400
✓
✓
500
r.
600
r.
r.
r.
700
✓
800

TQ
K } 510

P –
M – 0
O –

200

310

510

corrected measure 650 = 635

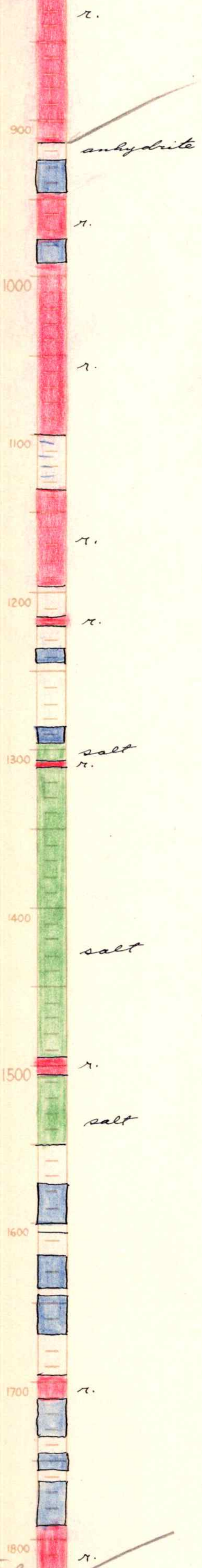
r.
900
anhydrite
r.
1000
r.
1100
r.
1200
r.
salt
1300
r.
1400
salt
r.
1500
salt
1600
r.
1700
1800
r.

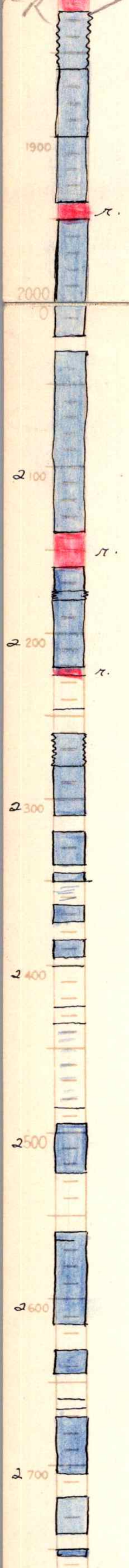
1900
r.
2000
0
2100
r.
2200
r.
2300
2400
2500
2600
2700

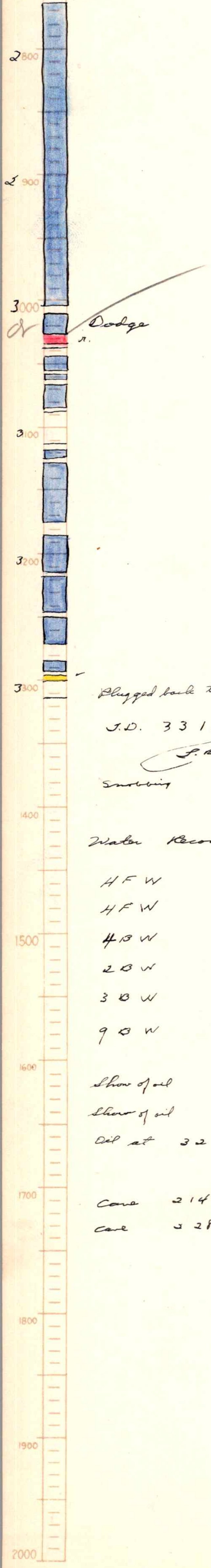
2800
2900
3000
Dodge
r.
3100
3200
3300
1400
1500
1600
1700
1800
1900
2000

Plugged back to 3292

T.D. 33137

S. B.

Snubbing

Water Record

HFW	240-55
HFW	400-410
4 BW	700-720
2 BW	770-780
3 BW	855
9 BW	913

Show of oil	3075
Show of oil	3133
Oil at	3288-3291

Core	2140-55
Core	3280