(2)

Map No.

T 22

R.22 ~~E.~~ W.

Sec. 30

Farm Hausman

No. 1

Company Phillips

Sur. elev. 2329

By Ph.

County HODGEMAN

rce WLB

ress

Date drilled 4/8/30

Samples studied

By

Written log

Repts. used in

Correlations by R. G. Moss

Confidential



Yel.
gr
Bl.
Gr.
Bl.
Gr.
Gr
R
Bl.
W
R
Bl.
gr.
Bl.
Br.
Bl.
Br.
Bl.
Bl.
Gr.
HFW
Br.
Pyrit
R
Bl.
dk.
500
Bl.
3BWH
HFW
R
R—3BwH
R

Colorado Group

Dakota Group

comanchean

—L Foss (Roth)

Kiowa Shale

D

P Top Permian

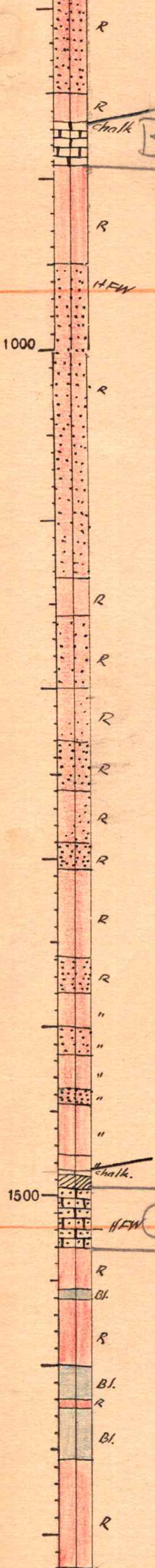
R
R
chalk
R
HFW
1000
R
R
R
R
R
R
R
R
R
"
"
"
"
"
chalk.
1500
HFW
R
Bl.
R
Bl.
R
Bl.
R

(Roth)
Blaine Gypsum

Cimarron
Series

2329
1485
844

(Whittington?)

Cedar Hills Gypsum

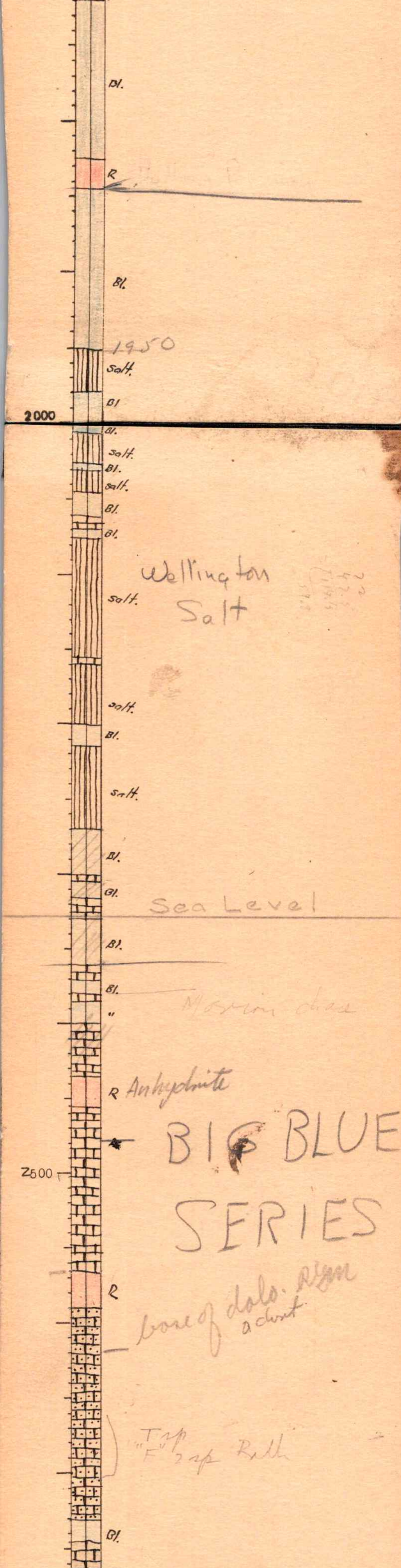
Bl.
R
Bl.
1950
Salt.
Bl
2000
Bl.
salt.
Bl.
salt.
Bl.
Bl.
Wellington Salt
salt.
salt.
Bl.
salt.
Bl.
Bl.
Sea Level
Bl.
Bl.
"
R Anhydrite
BIG BLUE SERIES
2500
R
base of dolo.
Top
"F" 2 zp
Bl.

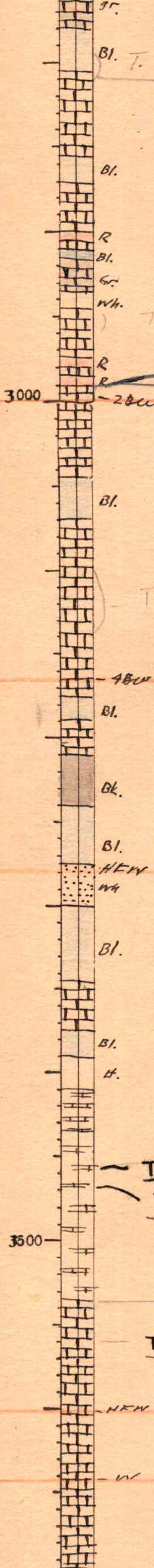
gr.
Bl.
Bl.
R
Bl.
Gr.
Wh.
R
R
3000
2BW
Bl.
4BW
Bl.
Bk.
Bl.
HEW
Wh
Bl.
Bl.
Lt.
3500
HEW
W

T. vent. Roth

Cottonwood

Roth

garrison

T. vent Roth

Bottom Permian

Top Penna.

T. vent Roth

Virgil

Series

T. vent acut

Roth

T.SR.

T. beedei

T. vent Roth

T. cullom

T.SP.

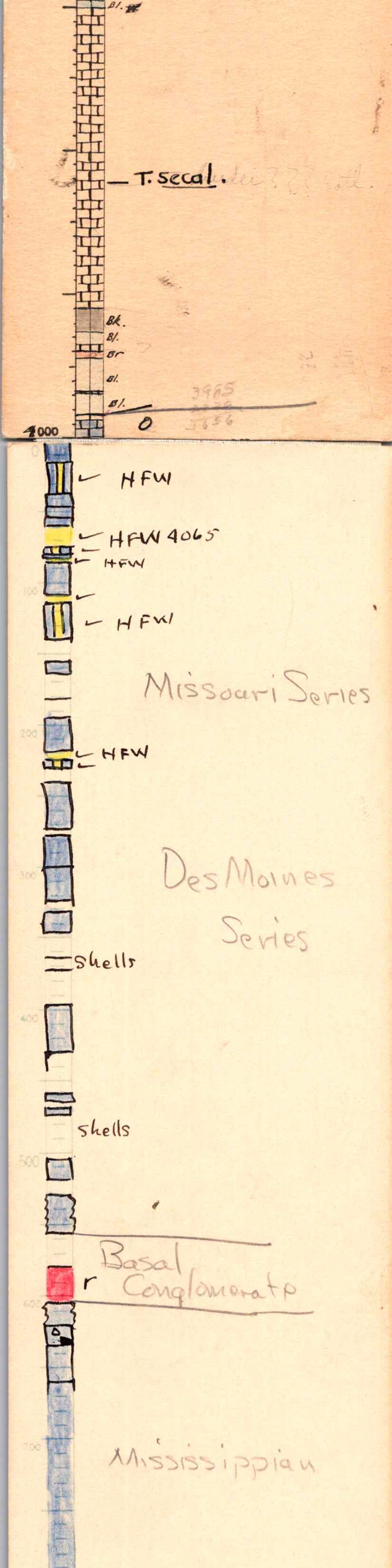

Bl.
T. secal.
Bk.
Bl.
Br
Bl.
Bl.
3965
3656
0
4000
0
HFW
HFW 4065
HFW
100
HFW
Missouri Series
200
HFW
300
Des Moines Series
shells
400
shells
500
Basal Conglomerate
r
600
700
Mississippian


800
900
5000
1100
1200
1300
1400

Viola L.S.

Simpson Formation

Arbuckle L.S.

T.D. 5120