11 W Range

15 S Township

22 Section

Russell County

F. J. Lilak Farm No. 1

E.I. Thompson & Stearns-Streeter Company

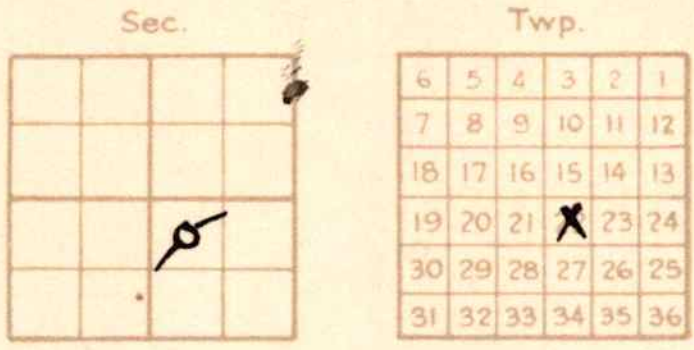
Sec.
Twp.
6
5
4
3
2
1
7
8
9
10
11
12
18
17
16
15
14
13
19
20
21
X
23
24
30
29
28
27
26
25
31
32
33
34
35
36

Elev. 1851 T.D. 3500

Date Drilled 8-10-27

Correlation by

K - 535
P - 2840
M - 0
O - 1254

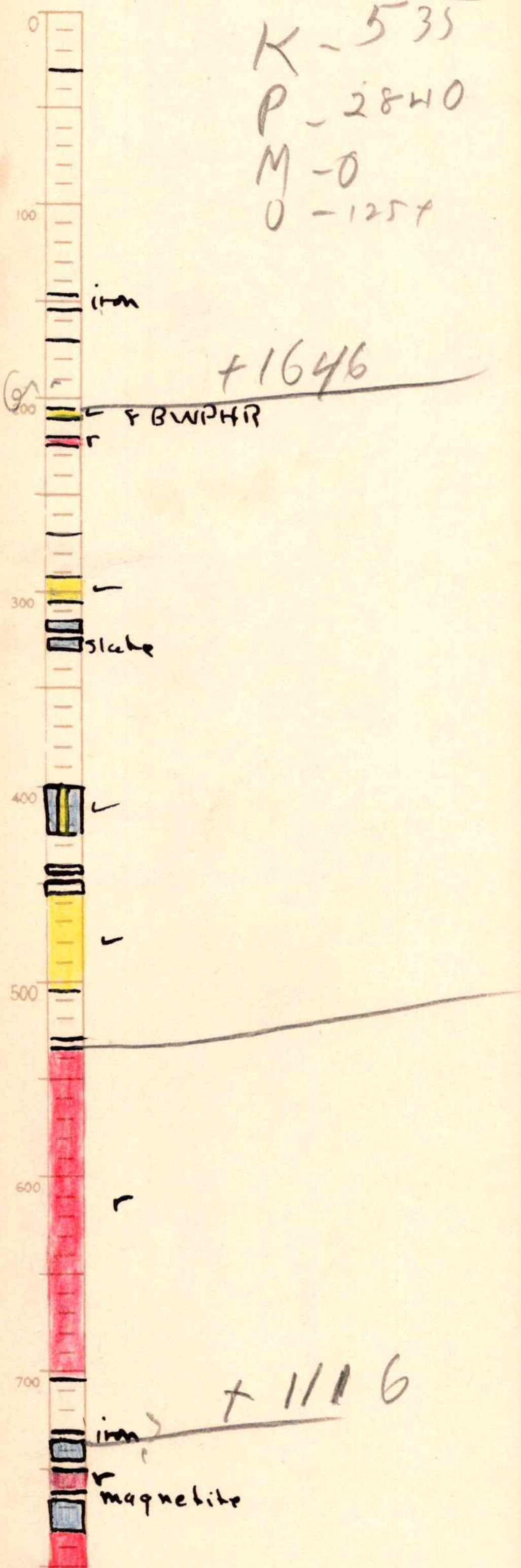
0
100
iron
+1646
200
F BWPHR
r
300
slate
400
500
600
r
700
+1116
iron
r
magnetite


800
r
900
cave
r
1000
1100
1200
S
1300
1400
1500
r
1600
r
FR
F+221
1700
r
1800
r
r


1900
r
r
cave
r "
2000
0
cave
"
r
100
200
r cave 2245
300
r cave 2280
cave 2345
Magnicia
400
wtr.
500
600
700
1BW 2735-40
800
1BW 2835-40
OV
900
-1044
chat
r cave


1000
1100
1200
1300
1400
1500
1600
1700
1800
1900
2000

cave

LBW/3100-05

shells + slate

oil Show

Kc lime shells

-1444

r

r

HFW + oil 3342-45

r cave

Arb 3375'

P wtr Kellett (Am)

-1524

T.D. 3500