Range 14 W

Township 14 S

Section 20

Russell
County

Crissman No. 1
Farm

Central Petroleum Co.
Company

Sec.

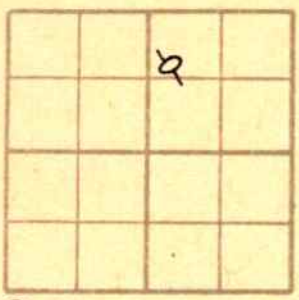

SW NW NE

Twp.

6 5 4 3 2 1
7 8 9 10 11 12
18 17 16 15 14 13
19 20 21 22 23 24
30 29 28 27 26 25
31 32 33 34 35 36

Elev. ______ T.D. 3335

Date Drilled 8-16-39

Correlation by ______________

Production: - Dry

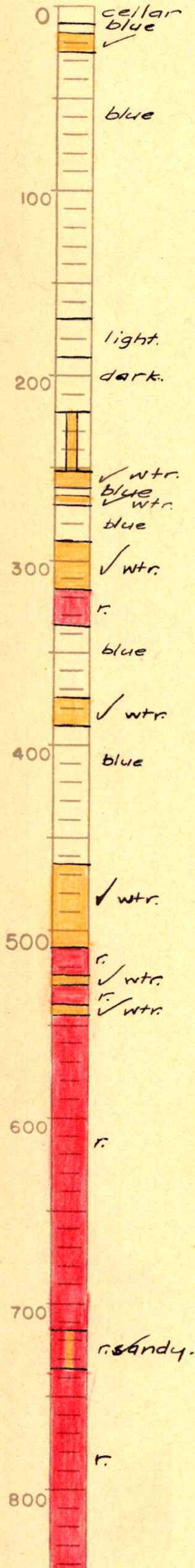
0
cellar
blue
✓
blue
100
light.
200
dark.
✓ wtr.
blue
✓ wtr.
blue
300
✓ wtr.
r.
blue
✓ wtr.
400
blue
✓ wtr.
500
r.
✓ wtr.
r.
✓ wtr.
600
r.
700
r. sandy.
r.
800

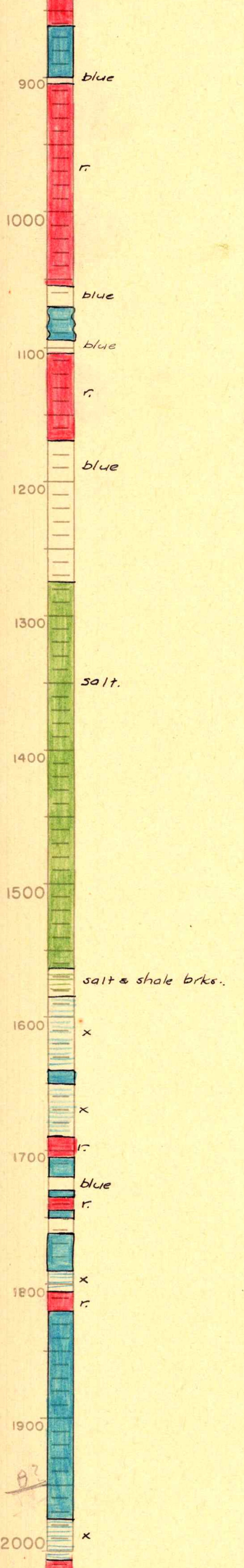
900
blue
r.
1000
blue
blue
1100
r.
blue
1200
1300
salt.
1400
1500
salt & shale brks.
1600
x
x
1700
r.
blue
r.
x
1800
r.
1900
2000
x

1950
860
1090

8?

2725
1950
775
775

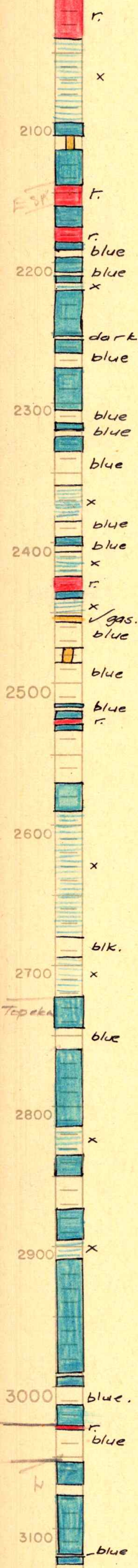
r.
x
2100
ESK
r.
r.
blue
2200
blue
x
dark.
blue
2300
blue
blue
blue
x
blue
2400
blue
x
r.
x
gas.
blue
blue
2500
blue
r.
2600
x
blk.
2700
x
Topeka
blue
2800
x
2900
x
3000
blue.
r.
blue
3100
blue

3290
2725
565

show gas 2061-63
Gas 2115
Gas 2452-57
Small sh. oil 3150-57

WATER RECORD.

5 BW 220-52
HFW 265-70
HFW 375-90
10 BW 660
HFW 715-25
HFW 2220-35
1 BW 2255-65
2 BW 2950-60


3200
blue
conglomerate.
x
blue
blue
Br
3300
r. & lime shells
some quartzite.
quartzite.
Total Depth
3400
3500
3600
3700
3800
3900
4000

18-1439 10-39—5M