STATE
Kansas

COUNTY
Ellsworth

BLOCK E/2
CE/2 -SW

SEC.
16

T. 14 R. 10W

COMPANY International Resources

FARM Baker
WELL NO. 4

SURVEY

3290
TOTAL DEPTH

CONTRACTOR H-30, Inc. Rig 12
COMMENCED 7-13-71
COMPLETED 7-21-71
REMARKS ANHY 516-48 (+1200)
Copeland · Herimon - Friedly
Geol: Richard M. Foley

ALTITUDE
1716 KB
PRODUCTION

CASING RECORD
8 5/8 @ 267/150 sax
4½" @ 3205/250 sax

DST: Superior Test. Co Art Budig
SHOT QUARTS BETWEEN

TIME RATE SCALE: 1/10" — MINUTES

hra/thill 450 ROSS MARTIN CO.
TULSA 1, OKLAHOMA PRINTED IN U.S.A.

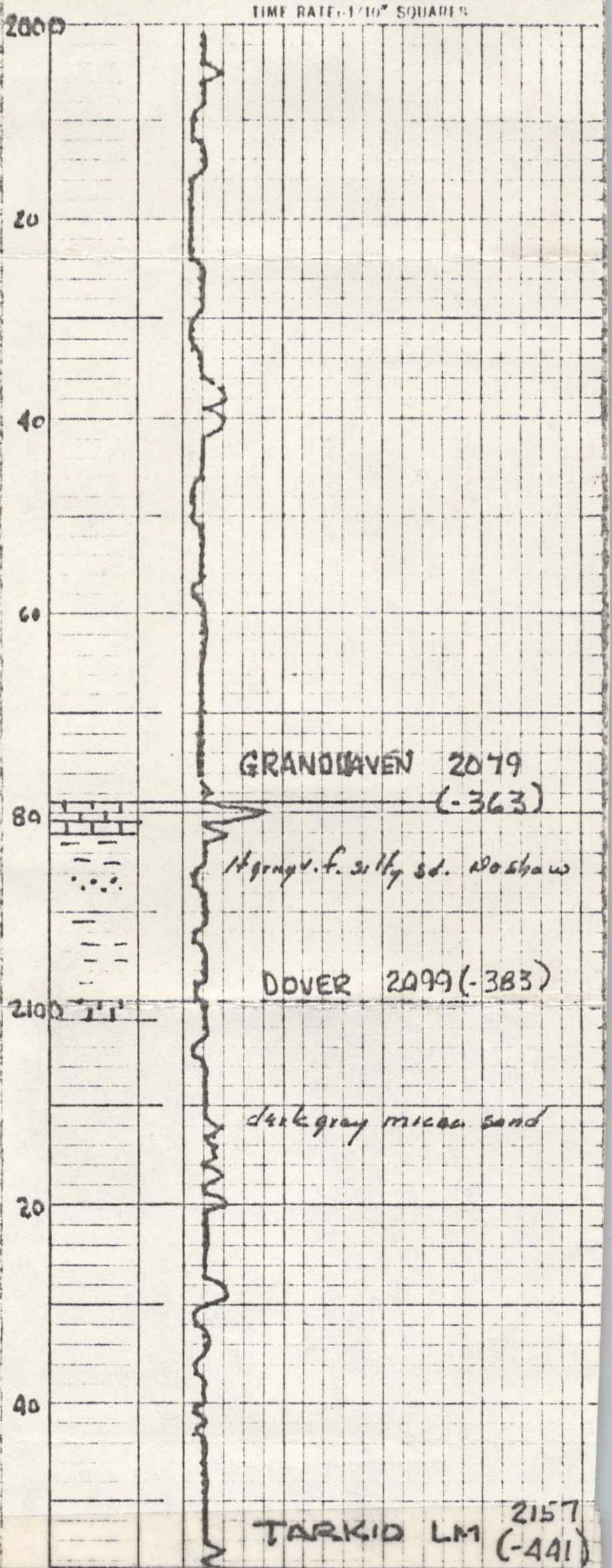

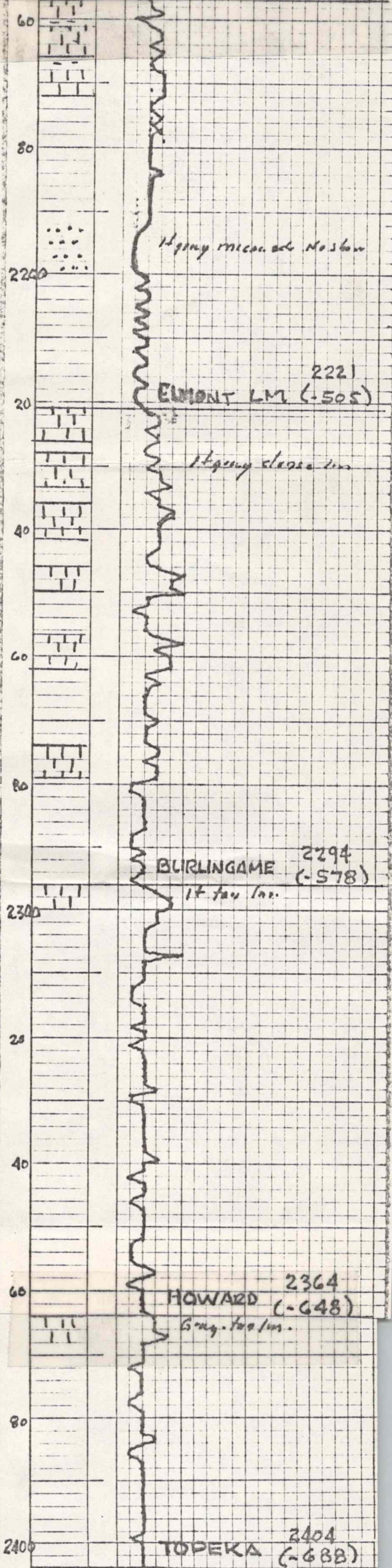

60
80
lt gray micro. sd. No show
2200
2221
ELMONT LM (-505)
20
lt gray dense lm
40
60
80
2294
BURLINGAME (-578)
lt tan lm.
2300
20
40
60
2364
HOWARD (-648)
Gray. tan lm.
80
2404
2400
TOPEKA (-688)

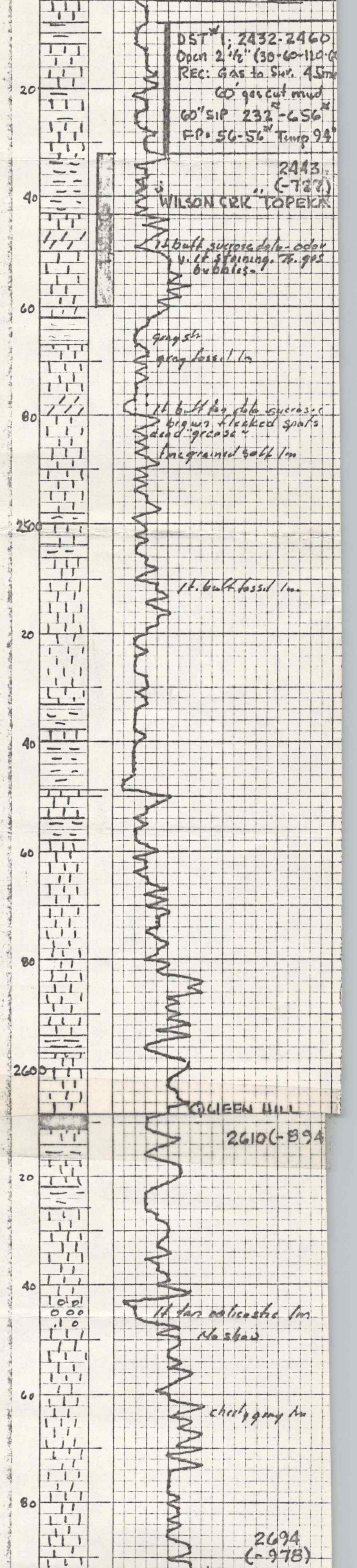

DST# 1; 2432-2460
Open 2 1/2" (30-60-120-6
REC: Gas to Sur. 45m
60' gas cut mud
60" SIP 232#-656#
FP: 56-56# Temp 94°

2443
(-727)
WILSON CRK "TOPEKA"

lt buff sucrose dolo - odor
v. lt staining. Tr. gas
bubbles.

gray sh

gray fossil lm

lt buff tan dolo sucrose -
brown flecked spots
dead "grease" -

finegrained buff lm

lt. buff fossil lm.

QUEEN HILL
2610(-894

lt tan oolicastic lm
No show

cherty gray lm

2694
(-978)

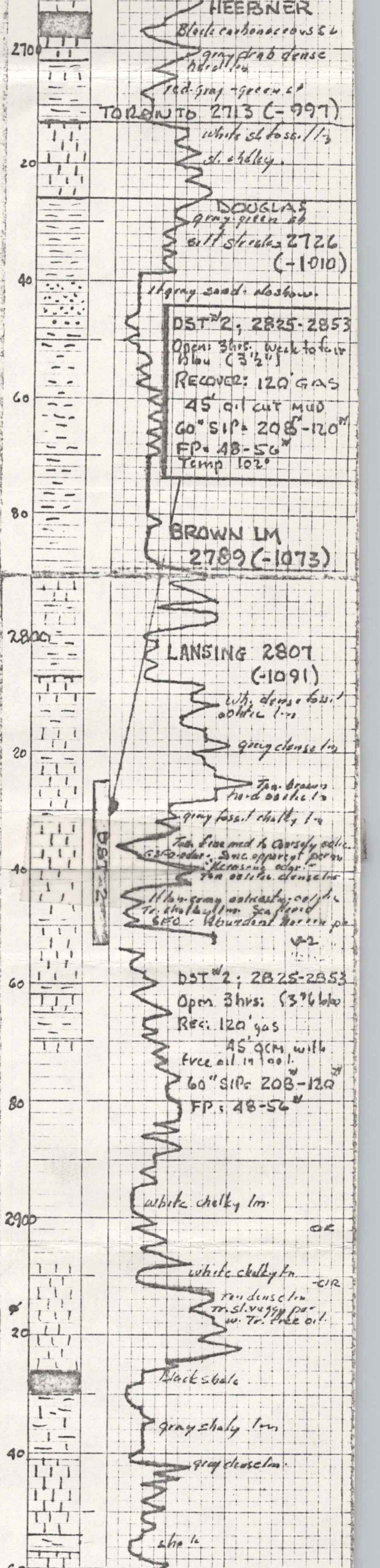

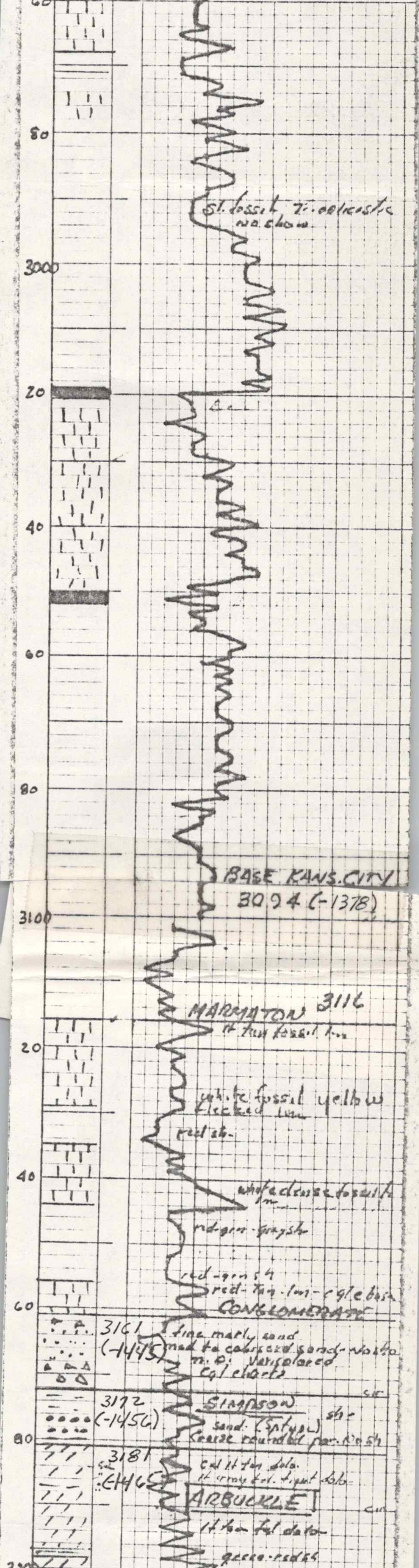

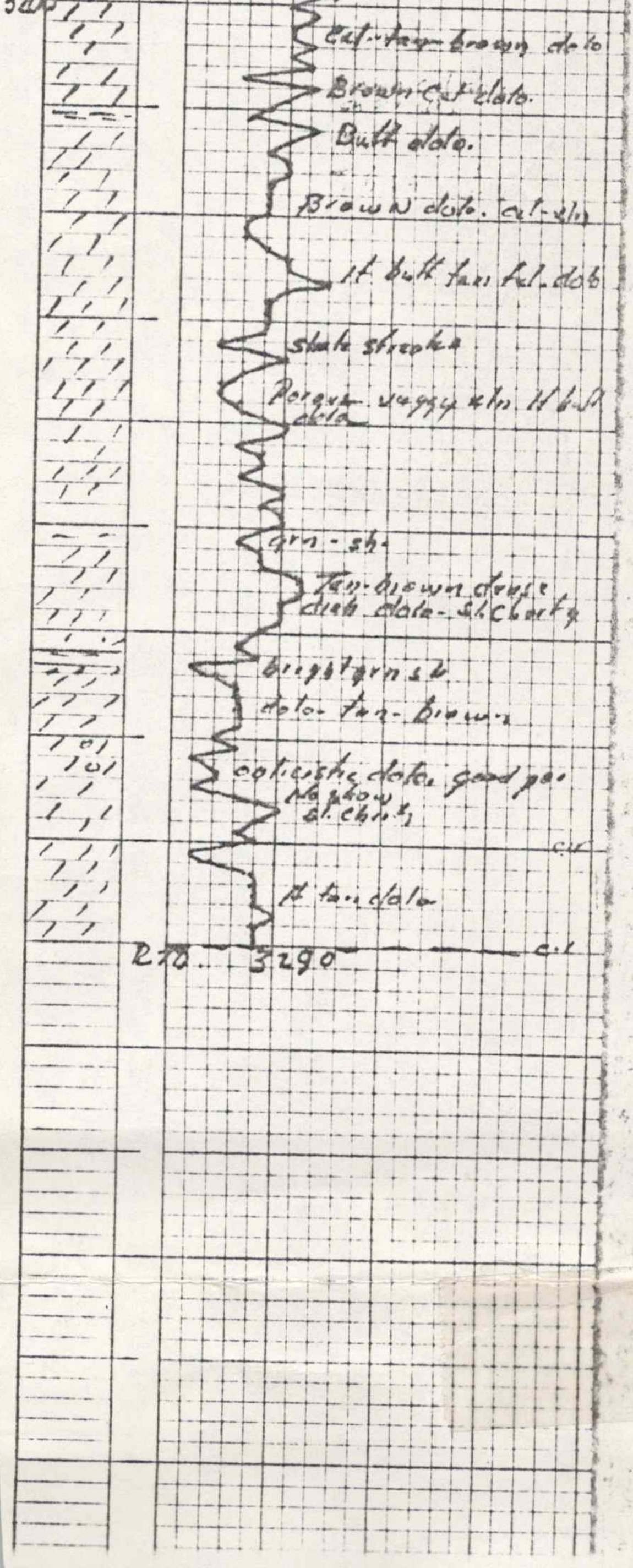
52
Cal-tan-brown dolo
Brown cal dolo.
Buff dolo.
Brown dolo. cal-sln
lt buff tan fxl. dolo
shale streaks
Porous vuggy xln lt buff dolo
grn-sh.
Tan-brown dense dull dolo - sl. cherty
bright grn sh
dolo- tan- brown
oolitic dolo. good por.
No show
sl. cherty
c.r
lt tan dolo
RTD. 3290
c.r