13 Range ~~E~~ W

15 Township S

8 Section

Russell
County

J. Detrich No. 4
Farm

The Carter Oil Co.
Company

Sec.



NW SW SW

Twp.

6	5	4	3	2	1
7	X	9	10	11	12
18	17	16	15	14	13
19	20	21	22	23	24
30	29	28	27	26	25
31	32	33	34	35	36

Elev. ______ T.D. 3188'

Date Drilled 5-13-37

Correlation by ______

Prod. Pot. 1570 B.
No Wtr.

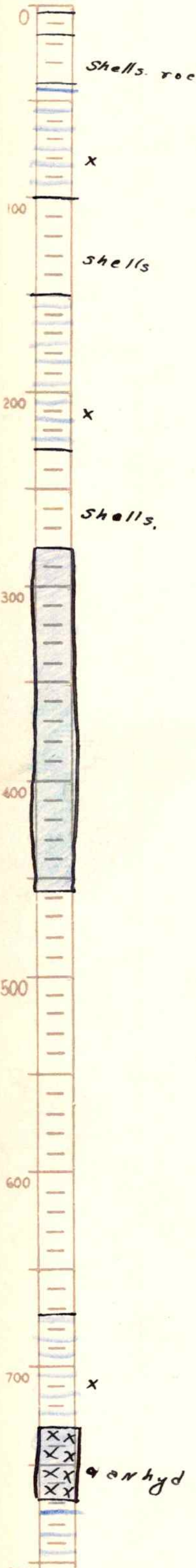
0
Shells. rock.
x
100
shells
200
x
Shells.
300
400
500
600
700
x
anhyd

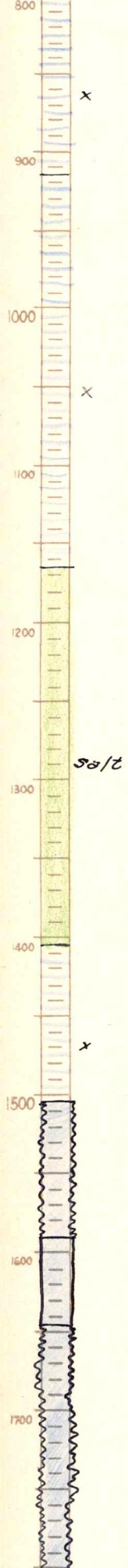
800
x
900
1000
x
1100
1200
salt
1300
1400
x
1500
1600
1700


1800
1900
2000
0
2 100
2 200
2 300
2 400
2 500
2 600
2 700
2 800

cored.

very sm. sh. oil


2900
K.C.
cored
"
"
5' sat.
sat.
3000
3100
x
x
1200
1300
1400
1500
1600
1700
1800
1900
2000

Siliceous 3183-88'
Topeka 2610'
K.C. 2913

T.D. 3188'