FORM 51 25M 3-49 PETROL

Harper

KANSAS

Section 17 Township 31 Range 8W

Well No. #1 Stoddard

Company Deep Rock

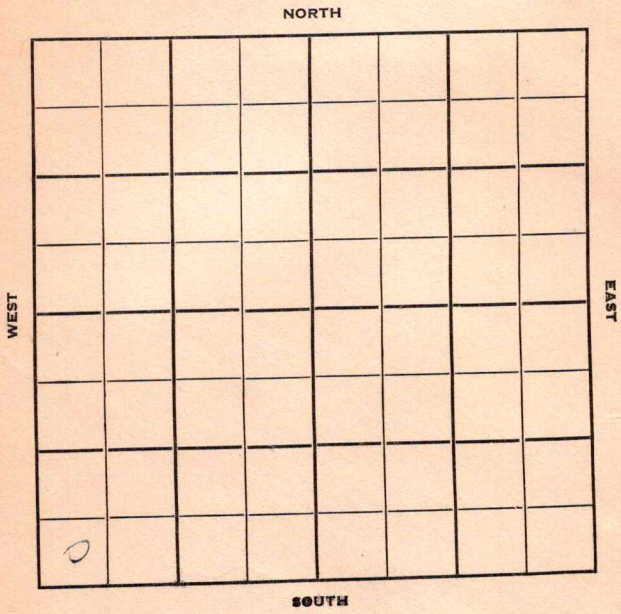

FORM 252-B
10M 9-49 PETROL

Harper KANSAS

Sec. 17 Twp. 31 R. 8W

Well No. #1 Stoddard Farm

Deep Rock Company

Rine Drlg. Contractor

Wildcat

____ Ft. from N. Line

330' Ft. from S. Line

____ Ft. from E. Line

330' Ft. from W. Line

SW SW SW

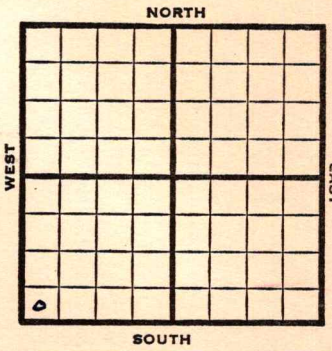

1950	Elv. 1634' REPORT
5/3	Spud 4-28-50 10" @ 333' Drlg. 600'
6/21	10" @ 333' KC 3634' Miss 4391' DST 4390-4401 opn 1 hr Rec. 2 MCFG in 45 min. 210' GCM DST 4400-16 opn 1 hr. Test 887,000 CFG Rec. 142'O&GCM DST 4416-31 opn 30 min Rec. 180' o &GCM DST 4431-41 opn 1 hr Rec. 30' O & GCM 45' salt wtr. DST 4451-81 opn 1 hr Rec.210' GCM & Wtr 540' oil & Wtr. Viola 4753' Simp. 4809' Cored 4812-21 Rec. 9' wtr & sand DST 4850-54 opn 1 hr Rec. 360' salt wtr Arb. 4940 DST 4940-75 7" @ 4541 PB 4440 12/4436-40 salt wtr. FU 150' oil 1050' wtr 12 hrs. Sq. off Perf. 4419-31 Test 10 gal fluid ph 500 acid S/1 bfph mostly wtr. PB 4410' OVER

1950 (Information brought forward)

6/21 12/4398-4402 show of gas
11/4394-98 inc. in gas
11/4390-94 gauge 684,720 cfg
12/4386-90 gauge 1,532,520 gas
Comp. for shut in gas well
TD 4975'

COMPLETED

Form 26 200 Bks. 11-49 Petrol

Kansas

Wildcat

Map No. _____ Sec. 17 Twp. 31 R. 8W

Well No. 1 Stoddard

Deep Rock Company

Rine Drlg. Contractor

SW SW SW

SECTION PLAT



_____ Ft. from N. Line

330 Ft. from S. Line

_____ Ft. from E. Line

330 Ft. from W. Line

Harper County

Location _____

Rig up _____

Drilling and Remarks:

Spud 4-28-50

10" @ 333

drlg. 600

RECORD

Cased _____ in., _____ ft.

Sand _____

Gas _____

Oil _____

Total Depth _____

PRODUCTION

1st 24 hrs. Nat. _____

1st 24 hrs. after shot _____

Gas _____ Cu. Ft.

Dry Hole _____

Abandoned _____

Date

MAY 3 1950 19 J. E. TYRA Scout

Form 26 200 Bks. 11-49 Petrol

Kansas

Wildcat

Map No. _____ Sec. 17 Twp. 31 R. 8W

Well No. 1 Stoddard

Deep Rock Company

Contractor

SW SW SW

El. 1634

SECTION PLAT

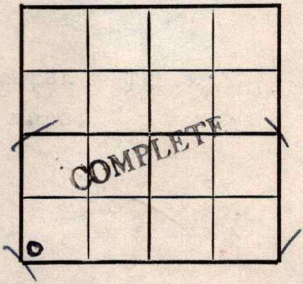

_____ Ft. from N. Line

330 Ft. from S. Line

_____ Ft. from E. Line

330 Ft. from W. Line

Harper County

Location _____

Rig up _____

Drilling and Remarks:

10" @ 333
KC 3634 -
Miss. 4391
DST 4390-4401
open 1 hr.
Rec. 2 mcfg in
45 min. 210' gcm

RECORD

Cased _____ in., _____ ft.

Sand _____

Gas _____

Oil _____

Total Depth 4975

PRODUCTION

1st 24 hrs. Nat. _____

1st 24 hrs. after shot _____

Gas _____ Cu. Ft.

Dry Hole _____

Abandoned _____

Date

JUN 21 1950

19 _____

J. E. TYRA Scout

,DST 4400-16

open 1 hr.

test 887,000 cfg Rec. 142' o & gcm

DST 4416-31 open 30 min.

Rec. 180' o & g cm

DST 4431-41 open 1 hr.

Rec. 30' o & gcm 45' salt water

DST 4451-81 open 1 hr.

Rec. 210' gcm water 540' oil & water

Viola 4713

Simp. 4809

Cored 4812-21 Rec. 9' water & sand

DST 4850-54 open 1 hr.

Rec. 360' salt water

Arb. 4940

DST 4940-75

7" @ 4541

PB 4440

12/ 4436-40 salt water

FU 150' oil 1050' water 12 hr.

Sq. off

perf. 4419-31

test 10 gal. fluid ph

500 acid

S/ 1 bfph mostly water

PB 4410

12/ 4398-4402 show of gas

11/ 4394-98 inc. in gas

11/ 4390-94 gauge 684,720 cfg

12/ 4386-90 gauge 1,532,520 gas

Comp. for shut in gas well

Misc.
Pierce Map
France Map
Tracings
Land Wall Map
Land Small Map
Scout Cards