No E-Log

STATE KANSAS

COMPANY BELL OIL CO.

COUNTY ELLSWORTH

FARM VOPAT

WELL NO. D-12

BLOCK SE-SW-NE

SURVEY

SEC. 21

TOTAL DEPTH 2945

T. 14 R. 10W

CONTRACTOR RED TIGER Rig #4

COMMENCED 3-4-72

COMPLETED 3-11-72

REMARKS ANHY 515 (+1185)

BLAZEK - OALE - JACKSON

GEOL: RICHARD M. FOLEY

ALTITUDE 1700 KB

PRODUCTION

CASING RECORD

8 5/8 @ 366'/165 sax

4 1/2 - 11 1/2# @ 2944 /100 sax

SHOT QUARTS BETWEEN

TIME RATE SCALE: 1/10" = MINUTES

450 ROSS MARTIN CO. TULSA 1, OKLAHOMA PRINTED IN U.S.A.

TIME RATE ... CHART

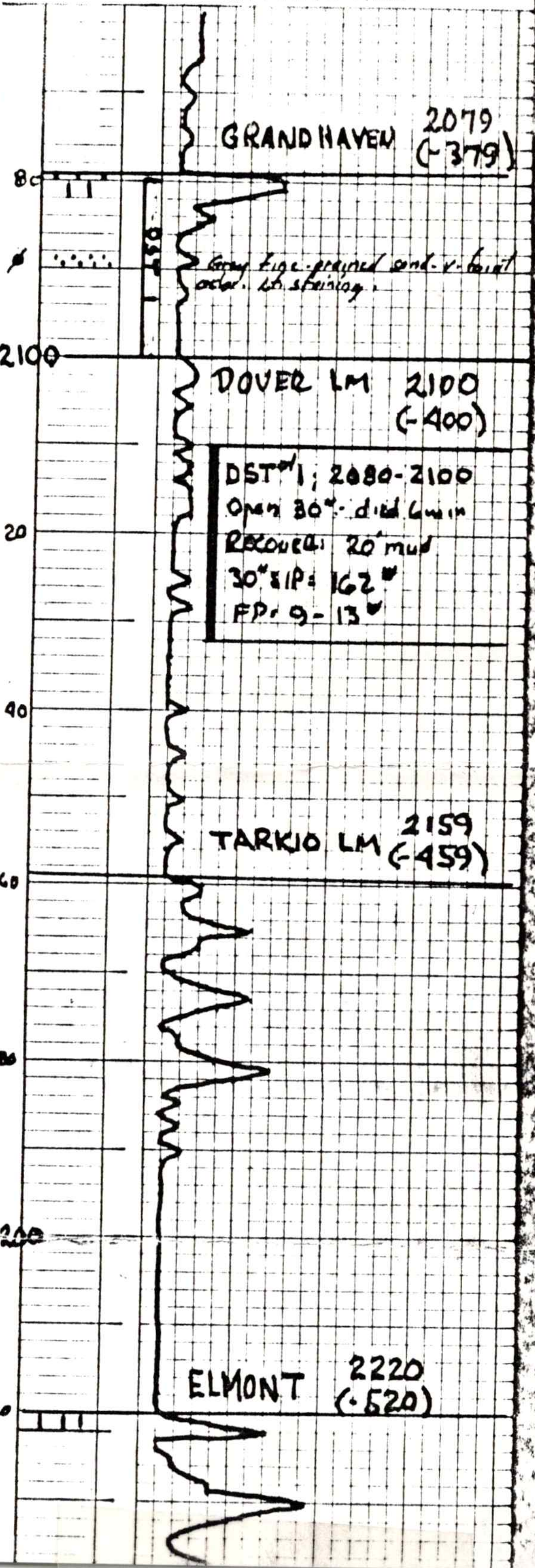

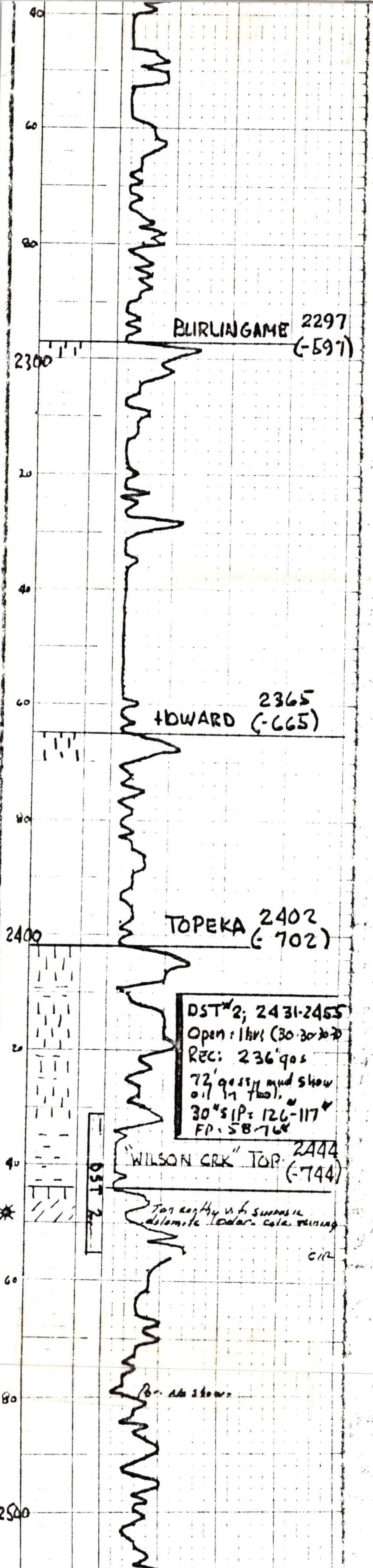

BURLINGAME 2297 (-597)

HOWARD 2365 (-665)

TOPEKA 2402 (-702)

DST #2; 2431-2455
Open: 1hrs (30-30-30-30)
Rec: 236' gas
72' gassy mud show oil in tool.
30" SIP: 126-117#
FP: 58-76#

"WILSON CRK" TOP 2444 (-744)

Tan earthy v. f. sucrosic dolomite Loader. calc. veining

CIR

Br. No shows

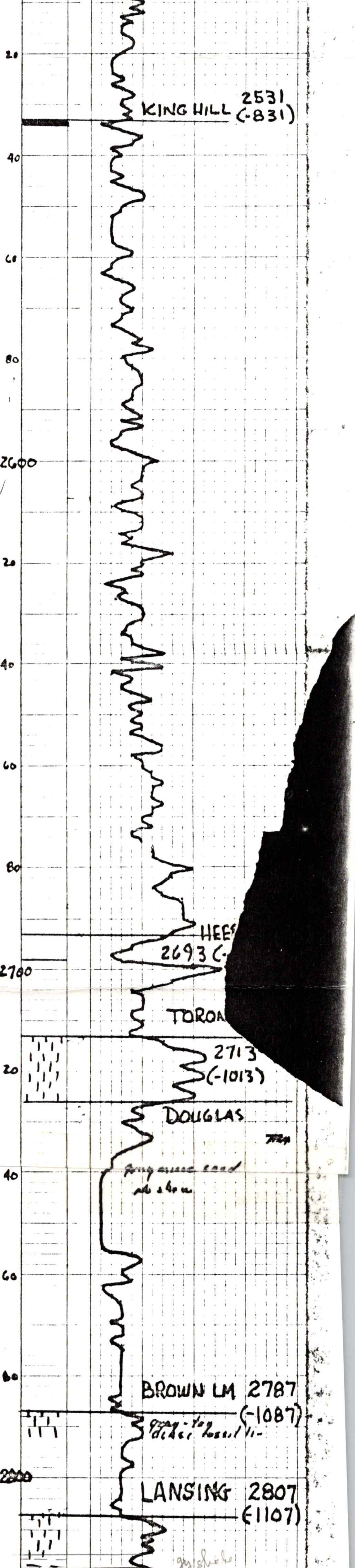

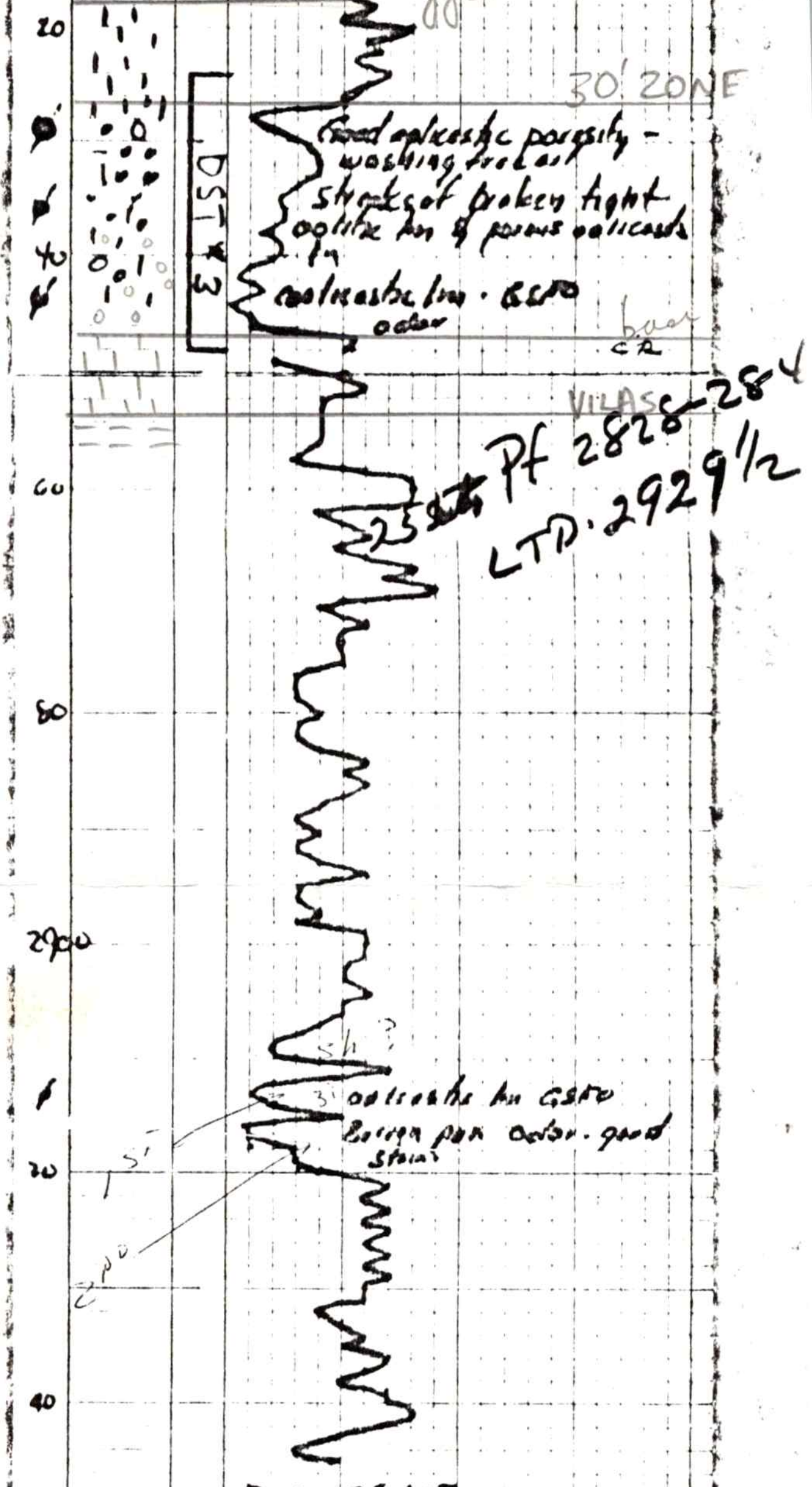

Good oolicastic porosity - washing tool out
Streaks of broken tight oolitic lm & porous oolicasts
lm
oolicastic lm · GSFO
odor

Pf 2828-2844
LTD 2929½

3' oolicastic lm GSFO
Barren pen odor · good stain

RTD 2945

DST #3; 2824-2848
Open: 3hrs: Strong blow 1"
RECOVERY: GAS to surface
24min 2nd open.
90' VHOGCM
665' gassy oil, muddy in part
60" SIP = 344-308#
FP = 54-136#; 136-272#