FORM 51 10M 8-47 KANSAS Butler

Section 7 Township 26 Range 5E

Well No. #3 Whipple

Company Buffington et al

Miscellaneous

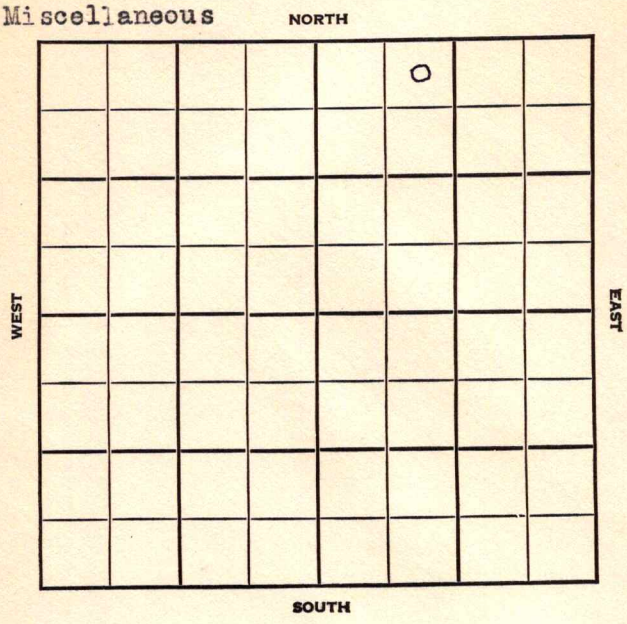

FORM 2524A
5M 9-47 PETROL

KANSAS Butler ✓

Sec. 7 Twp. 26 R. 5E

Well No. #3 Whipple Farm

Buffington et al Company

Miscellaneous

330' Ft. from N. Line

_____ Ft. from S. Line

_____ Ft. from E. Line

990' Ft. from W. Line

NE NW NE

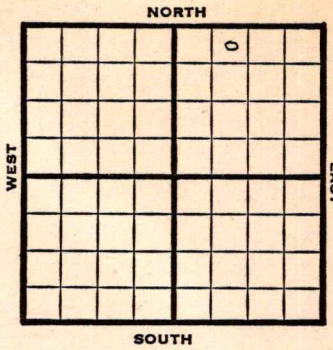


| 1948 | Elev. - REPORT |
|---|---|
| 2/25 | Location |
| 3/3 | 8" @ 150'<br>Drlg. 250' |
| 3/10 | Arbuckle 2448'-55' TD<br>5" @ 2451'<br>RUST |
| 3/17 | " |
| 3/24 | Arbuckle 2448'<br>5" @ 2451'<br>Pump 35 Pot.<br>Gr. 38°<br>TD 2476'<br>COMPLETED |

Form 26—200 Bks.—1-48—Palace

Miscellaneous

Kansas

Map No. _____ Sec. 7 Twp. 26 R. 5E

Well No. 3 Whipple

Buffington etal. Company

FIRST REPORT

Contractor

NE NW NE

SECTION PLAT



330 Ft. from N. Line

_____ Ft. from S. Line

_____ Ft. from E. Line

990 Ft. from W. Line

Butler County

Location x

Rig up

Drilling and Remarks:

RECORD

Cased _____ in., _____ ft.

Sand

Gas

Oil

Total Depth

PRODUCTION

1st 24 hrs. Nat.

1st 24 hrs. after shot

Gas _____ Cu. Ft.

Dry Hole

Abandoned

Date

FEB 25 1948 19____ S. J. LEWIS Scout

Form 26—200 Bks.—1-48—Palace

Kansas

Miscellaneous

Map No. 14 Sec. 7 Twp. 26 R. 5E

Well No. 3 Whipple

Buffington etal. Company

COMPLETE Contractor

NE NW NE

SECTION PLAT

| | | | |
|---|---|---|---|
| | | | |
| | | | |
| | | | |
| | | | |

330 Ft. from N. Line

Ft. from S. Line

Ft. from E. Line

990 Ft. from W. Line



Butler County

Location

Rig up

Drilling and Remarks:

Per +2448

5" @ 2451

Pump 35 Pot

38° Gr

RECORD

Cased in., ft.

Sand

Gas

Oil ✓

Total Depth 2476

PRODUCTION

1st 24 hrs. Nat.

1st 24 hrs. after shot

Gas Cu. Ft.

Dry Hole

Abandoned

Date

MAR 24 1948 19

S. J. LEWIS Scout