KANSAS Butler

FORM 51 10M 12-46 PETROL

Section 7 Township 26 Range 5-E

Well No. 2 Whipple

Company S. Buffington etal

Miscellaneous

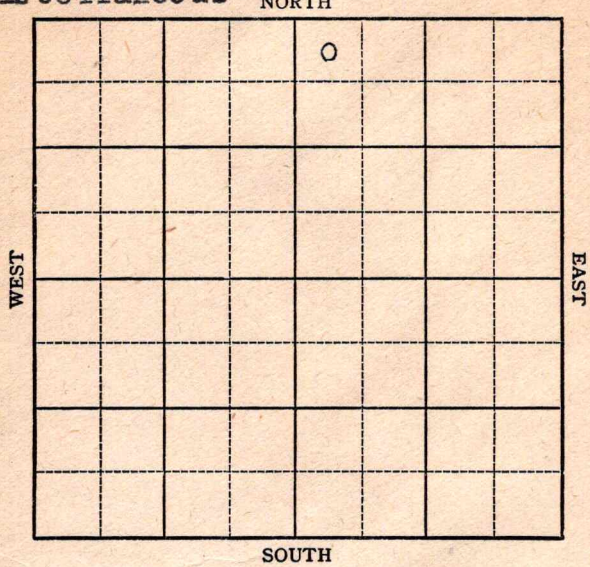

FORM 252-A
5M 12-46 PETROL

Butler

Sec. 7 KANSAS Twp. 26 R. 5-E

Well No. 2 Whipple Farm

S. Buffington et al Company

Miscellaneous

330 Ft. from N. Line

Ft. from S. Line

Ft. from E. Line

330 Ft. from W. Line

NW NE

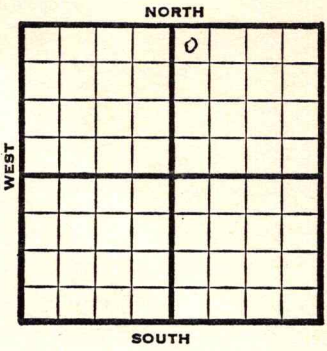

1947	Elev. 1392' REPORT
8/13	8" @ 49' KC 1982 Arb. 2444 2445 TD 5" @ 2444 RUST
8/20	"
8/27	Arbuckle 2444' 5" @ 2444' Pump 25 Pot Total Depth 2461' COMPLETED

Form 26 200 Bks. 10-46 Petrol

Miscellaneous

Kansas

Map No. _____ Sec. 7 Twp. 26 R. 5E

Well No. 2 Whipple

S. Buffington etal. Company

FIRST REPORT Contractor

NW NE

330 Ft. from N. Line

_____ Ft. from S. Line

_____ Ft. from E. Line

330 Ft. from W. Line

SECTION PLAT



Butler County

Location _____

Rig up _____

Drilling and Remarks:

8" @ 49
KC 1982
Arb. 2444
2445 TD
5" @ 2444
RUST

RECORD

Cased _____ in., _____ ft.

Sand _____

Gas _____

Oil _____

Total Depth _____

PRODUCTION

1st 24 hrs. Nat. _____

1st 24 hrs. after shot _____

Gas _____ Cu. Ft.

Dry Hole _____

Abandoned _____

Date

AUG 13 1947 19

S. J. LEWIS Scout

Form 26 200 Bks. 10-46 Petrol

Miscellaneous

Kansas

Map No. 14 Sec. 7 Twp. 26 R. 5E

Well No. 2 Whipple

S. Buffington etal. Company

COMPLETE Contractor

NW NE

E1,1892

SECTION PLAT



330 Ft. from N. Line

Ft. from S. Line

Ft. from E. Line

330 Ft. from W. Line

Butler County

Location

Rig up

Drilling and Remarks:

Art 2444

5" @ 2444

Pump 2 Pot

38° Gr

RECORD

Cased in., ft.

Sand

Gas

Oil

Total Depth 2461

PRODUCTION

1st 24 hrs. Nat.

1st 24 hrs. after shot

Gas Cu. Ft.

Dry Hole

Abandoned

Date

AUG 27 1947 19

S. J. LEWIS Scout