Range 4 E W

Township 23 S

Section 13

RENO
County

M.E. SABIN
Farm
No. B. 4

OLSON OIL CO.
Company

Sec.



Twp.

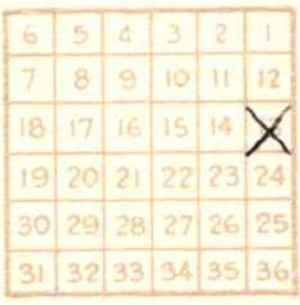
6 5 4 3 2 1
7 8 9 10 11 12
18 17 16 15 14 13
19 20 21 22 23 24
30 29 28 27 26 25
31 32 33 34 35 36

Elev. 1464 T.D. 3374

Date Drilled 7-17-36

Correlation by

PROD. 84 B.O. 1 BW + 7 M.C.Ft. GAS


0
100
200
300
400
500
600
700
←
← SANDY SHELLS
BRKN SALT
ANHYDRITE
ANHYDRITE + SHALE
X
X


800
X
900
X
& BRKN SHALE
1000
BRKN LIME SHALE & RED ROCK
1100
X
X
SHELLS
1200
BRKN SHALE
X
1300
X
r
1400
1500
r
1600
X
1700
X
1800
BRKN.
X


1900
2000
2000
X
2100
X
X
2200
BRKN.
2300
2400
-946?
BRKN.
2500
LIME + SAND
BRKN.
X
2600
2700
X
2800


2900
Ke
3000
3100
3200
M
3300
1400
1500
1600
1700

−1481

X

VAR. COLORED SHALE

−1779

CHAT

T. D 3374

4M. GAS 3307−3312

SLIGHT INCREASE OF GAS.

FIRST OIL 3337.