DX 78-1

Butler KANSAS

Section 35 Township 27 Range 4E

Well No. 2 Hoopes

Company Saco Oil

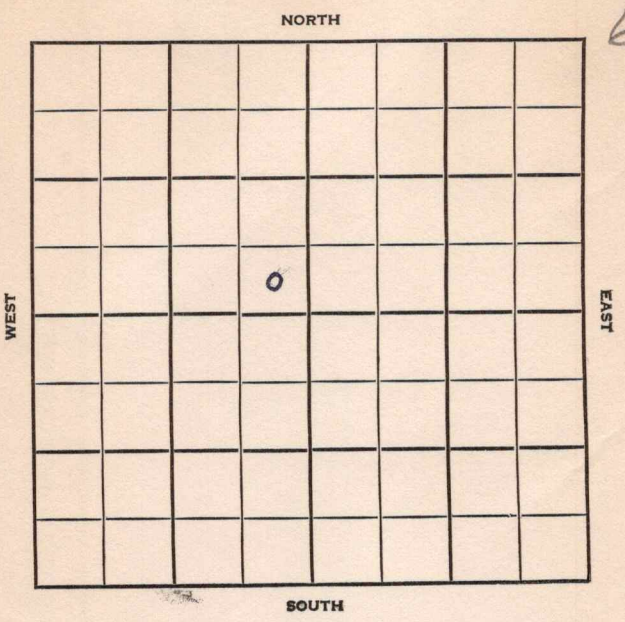

6

Butler KANSAS

SEC.	TWP.	R.
35	27	4E

WELL NO.

2 Hoopes FARM

COMPANY

Saco Oil

CONTRACTOR

Augusta Pool

_____ Ft. from N. Line

330 Ft. from S. Line

330 Ft. from E. Line

_____ Ft. from W. Line

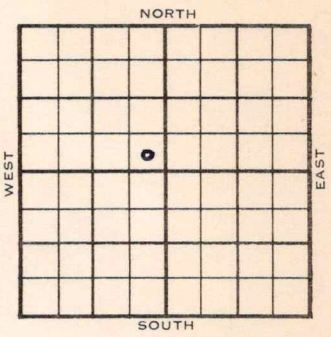

SE SE NW

1954	ELEVATION 1293' REPORT
8/11	Drlg. 550'
9/15	OilWell TD 2622' 15" @ 128' 13" @ 990' 10" @ 1497' 8" @ 2193' Lans 1770', KC 2045', Simp 2561' 5" @2613' TD 2622' Comp 25 bopd.

COMPLETED

DX-78

FORM 275 FOR SALE BY KANSAS BLUE PRINT CO.

County Butler State Kansas

Sec. 35 (Blk. Twp.) 27 (Sur. Rge.) 4E Map No.

Operator Saco Oil

Well No. 2 Farm Hoopes

Elev. Location SE SE NW



330 Ft. From S Line NW

330 Ft. From E Line Quarter

1st. Report AUG 11 1954

Completion

Remarks

Spudding Date

Drlg. Data Augusta Pool

drlg. 550

7D

FORM 275 FOR SALE BY KANSAS BLUE PRINT CO.

County Butler State Kansas

Sec. 35 (Blk. Twp.) 27 (Sur. Rge.) 4E Map No.

Operator Saco Oil

Well No. 2 Farm Hoopes

Elev. 1293 Location SE SE NW



330 Ft. From S Line NW Quarter

330 Ft. From E Line

1st. Report

Completion SEP 15 1954

Remarks Augusta Pool

Spudding Date

Drlg. Data Oil well TD 2622

15" @ 128 13" @ 990 10" @ 1497

8" @ 2193 Lans. 1770 KC 2045

Simp. 2561 5" @ 2613 TD 2622

Comp. 25 bopd

FABEN GILSTRAP