FORM 51 10M 7-48 PETROL

KANSAS Butler

Section 35 Township 27 Range 4E

Well No. 19 Skaer

Company Sinclair - Prairie

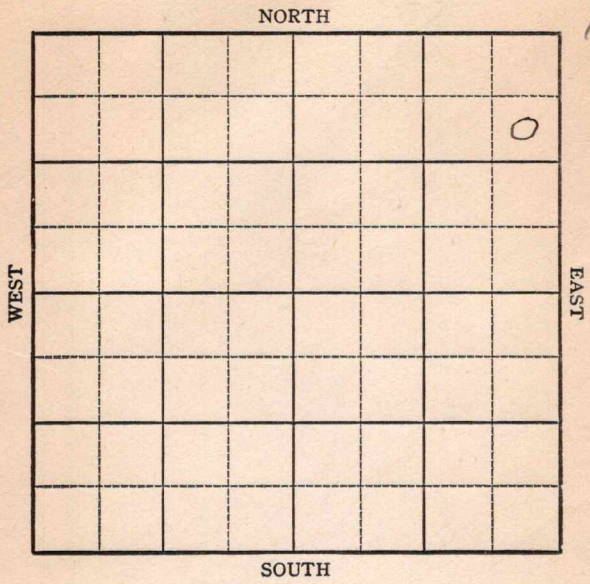

FORM 252-A
5M 4-48 PETROL

Butler ✓

KANSAS

Sec. 35 Twp. 27 R. 4E

Well No. #19 Skaer Farm

Sinclair-Prairie Company

Miscellaneous

990' Ft. from N. Line

Ft. from S. Line

330' Ft. from E. Line

Ft. from W. Line

SE NE NE

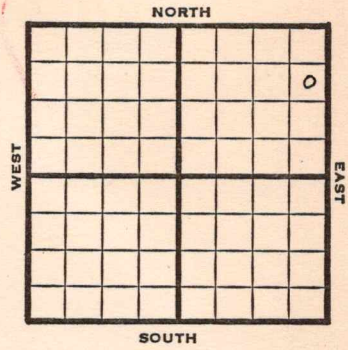

1948	Elev. 1285' REPORT
7/28	Location
8/4	Spud.
8/11	15"@ 85 13"@ 712'-718'
8/18	Drlg 1350'
8/25	"
9/1	Lansing 1715' KC 2073' 8" @ 2071' Drlg. 2305'
9/8	Arbuckle 2562' TD 2563'
9/14	PB 2557' 40 qts 2531-57 - 2300' W
9/21	"
9/29	"
10/6	"
10/13	Arbuckle 2562' 7" @ 2507' Pump 20 Oil & 40 W Pot. Gr. 38° TD 2563' COMPLETED

Form 27—100 Bks.—4-48—Petrol

Butler County Kansas State

Map No. Sec. 35 Twp. 27 R. 4E

Well No. 19 Skaer

Sinclair-Prairie Company

FIRST REPORT Contractor

SE NE NE

990 Ft. from N. Line

Ft. from S. Line

330 Ft. from E. Line

Ft. from W. Line

SECTION PLAT



Miscellaneous

Remarks:

Date JUL 28 1948 Scout S. J. LEWIS

Form 26 200 Bks. 9-48 Petrol

Miscellaneous

Kansas

Map No. 11 Sec. 35 Twp. 27 R. 4E

Well No. 19 Skaer

Sinclair-Prairie Company

COMPLETE Contractor

SE NE NE

E1/285

SECTION PLAT

			0



990 Ft. from N. Line

Ft. from S. Line

330 Ft. from E. Line

Ft. from W. Line

Butler County

Location

Rig up

Drilling and Remarks:

Ar + 2562

7" @ 2507

Pump 20 oil + 40 W

Pot.

38° Gr

RECORD

Cased in., ft.

Sand

Gas

Oil

Total Depth 2563

PRODUCTION

1st 24 hrs. Nat.

1st 24 hrs. after shot

Gas Cu. Ft.

Dry Hole

Abandoned

Date

OCT 13 1948 19

S. J. LEWIS Scout