13 W Range

24 S Township

27 Section

Stafford
County

Poend No. 1
Farm

Atlantic Refg. Co.
Company

Sec.



NE NW NE

Twp.

6 5 4 3 2 1
7 8 9 10 11 12
18 17 16 15 14 13
19 20 21 22 23 24
30 29 28 X 26 25
31 32 33 34 35 36

Elev. ______ T.D. 4121'

Date Drilled 6-23-37

Correlation by ____________

Prod. Pot. 790B.

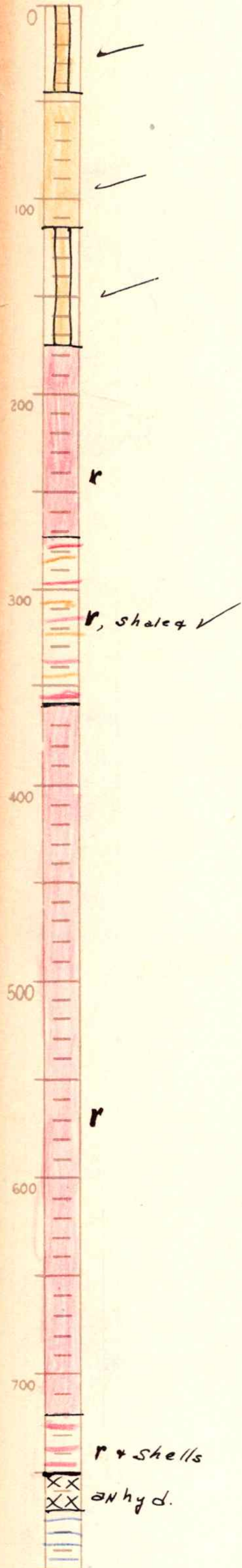
0
✓
✓
100
✓
200
r
300
r, shale + ✓
400
500
r
600
700
r + shells
anhyd.

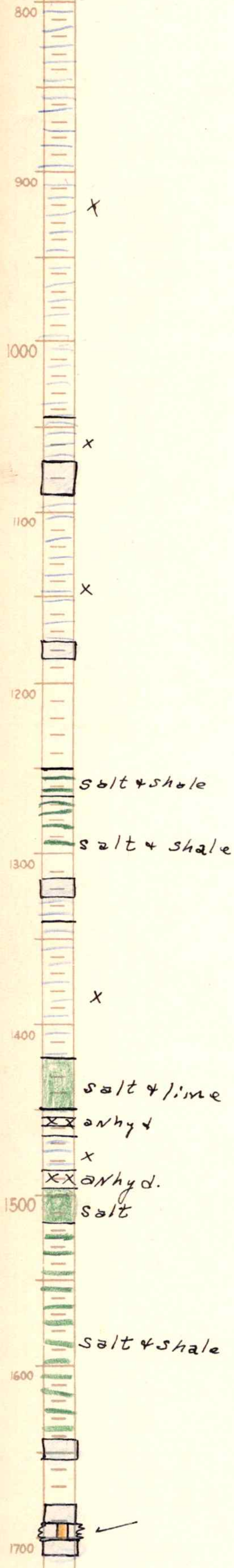
800
900
x
1000
x
1100
x
1200
salt & shale
salt & shale
1300
x
1400
salt & lime
anhyd
x
anhyd.
1500
salt
salt & shale
1600
1700

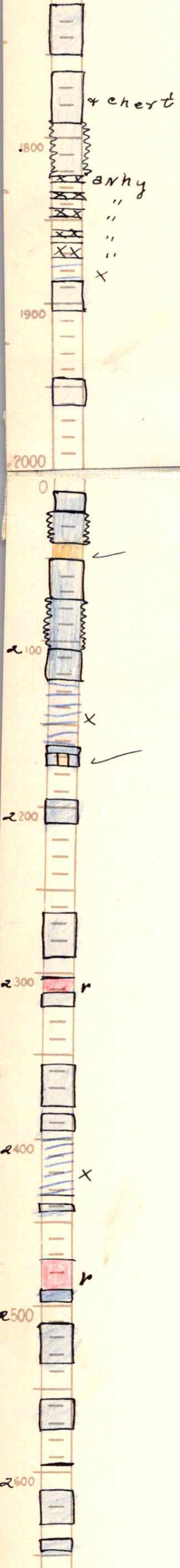
& chert
1800
anhy
''
''
''
''
x
1900
2000
0
2100
x
2200
2300
r
2400
x
r
2500
2600

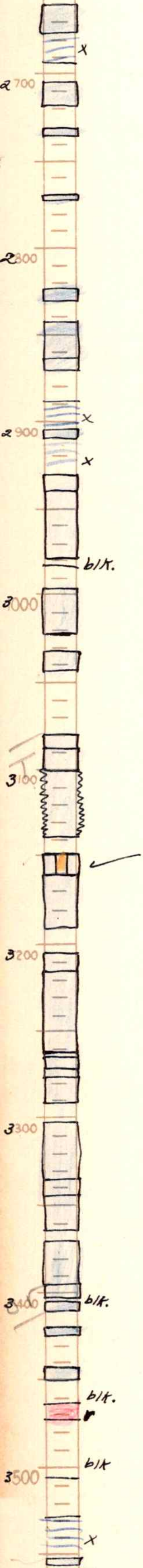
x
2700
2800
x
2900
x
blk.
3000
3100
3200
3300
3400
blk.
blk.
r
blk
3500
x


x
W
3600
3700
3800
3900
4000
0
4100
200
300
400

dense

"

K.C.

No oil.

Sh. oil.

blk.

blk.

congl

Top Viola 3956'

chert Viola

+ " . "

+ "

+ chert.

Simpson.

Top Arbuckle 4111½'

oolitic

chert. oily.

"

- oolitic

cherty

No recovery at 4118'

but some oil.

T.D. 4121'