PAGE 1

STAFFORD
County

J. H. TUDOR No. 2
Farm

STANOLIND OIL + GAS CO.
Company

Range 13 ~~E~~ W

Township 24 S

Section 23

Sec.



Twp.

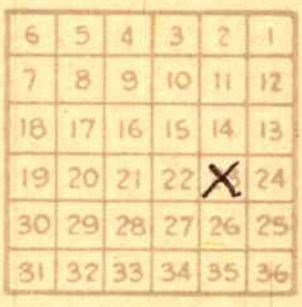
6
5
4
3
2
1
7
8
9
10
11
12
18
17
16
15
14
13
19
20
21
22
X
24
30
29
28
27
26
25
31
32
33
34
35
36

CSL SW NW
330' N SL 660' E WL NW 1/4

Elev. ______ T.D. 4110'

Date Drilled 5-27-41

Correlation by ______

1. P. 8162 B. DRAW-DOWN, No. wtr.




1000
1100
5
Sh & Shell
1200
1300
1400
1500
1600
7
SALT, Sh, Shells
1700
1800
lime
Sh
1900
lime
Sh
5
lime
2000
5
Sh
6
lime
9
Sh
2100

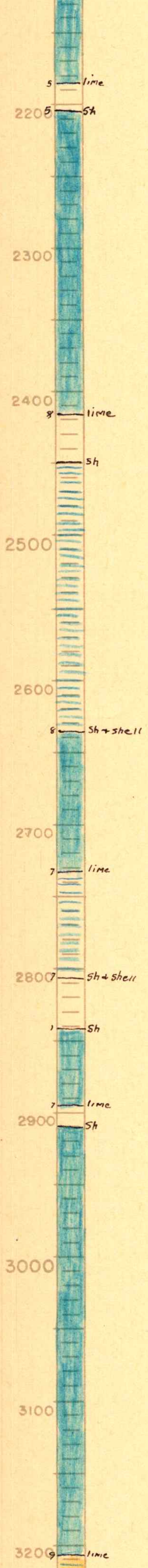
5 lime
2200
5 Sh
2300
2400
8 lime
Sh
2500
2600
8 Sh + shell
2700
7 lime
2800
7 Sh + shell
1 Sh
7 lime
2900
Sh
3000
3100
3200
9 lime

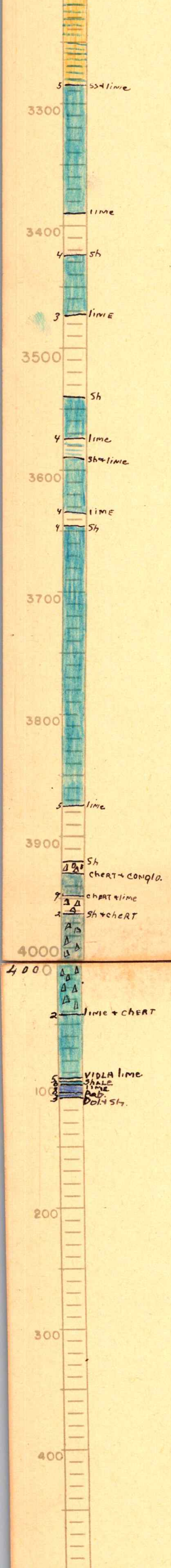
5 ss+lime
3300
lime
3400
4 sh
3 lime
3500
sh
4 lime
sh+lime
3600
4 lime
4 sh
3700
3800
5 lime
3900
sh
chert+conglo.
9 chert+lime
2 sh+chert
4000
4000
2 lime+chert
VIOLA lime
shale
lime
[illegible]
3 Dol.+sh.
100
200
300
400