Range 3 W

Township 23 S

Section 30

Harvey
County

Schrag No. 1
Farm

Olsen - Shell
Company

Sec.

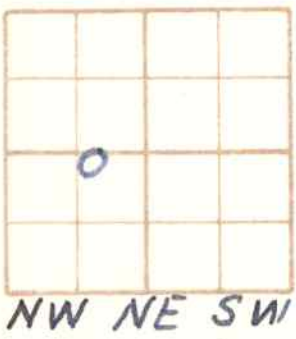

NW NE SW

Twp.

6	5	4	3	2	1
7	8	9	10	11	12
18	17	16	15	14	13
19	20	21	22	23	24
X	29	28	27	26	25
31	32	33	34	35	36

Elev. 1461 T.D. 3360'

Date Drilled 4-25-37

Correlation by

Prod. Pot. 154 B
6 BW.


0
100
200
300
400
500
x
600
700

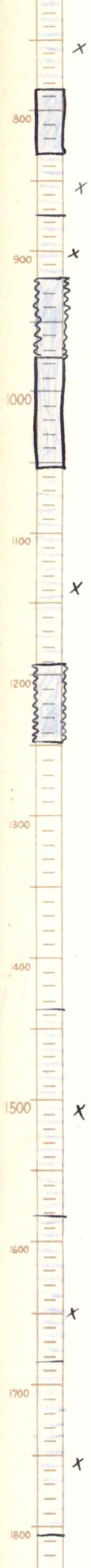
800
900
1000
1100
1200
1300
1400
1500
1600
1700
1800


1900
X
2000
0
2100
X brkn.
X
2200
X
2300
X
2400
X
2500
2600
2700
2800


2900
Kc
3000
300
3200
Var.
v.c.
M
3300
Chert
"
400
1500
1600
1700
1800
1900
2000

-1529

-1824

SLM 3305=09'

T.D. 3360'