~~E~~ W

Range 3

Township 23 S

Section 30

Harvey County

Murphy Farm No. 1

The Palmer Oil Corp. Company

Sec.

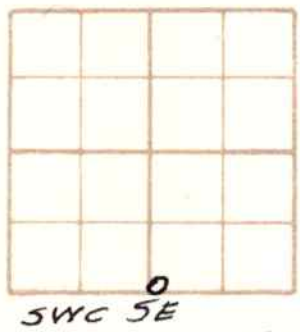

Twp.

6	5	4	3	2	1
7	8	9	10	11	12
18	17	16	15	14	13
19	20	21	22	23	24
X	29	28	27	26	25
31	32	33	34	35	36

Elev. 1459 T.D. 3360 P.B. 3357

Date Drilled 7-22-37

Correlation by

Prod. Pot. 316 B.



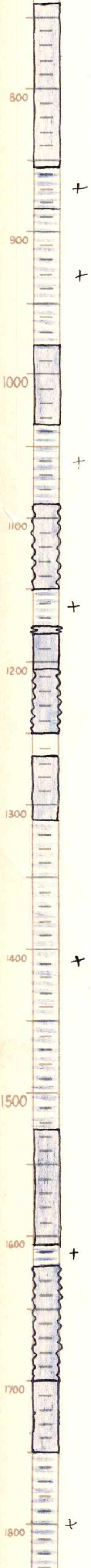
800
900
1000
1100
1200
1300
1400
1500
1600
1700
1800

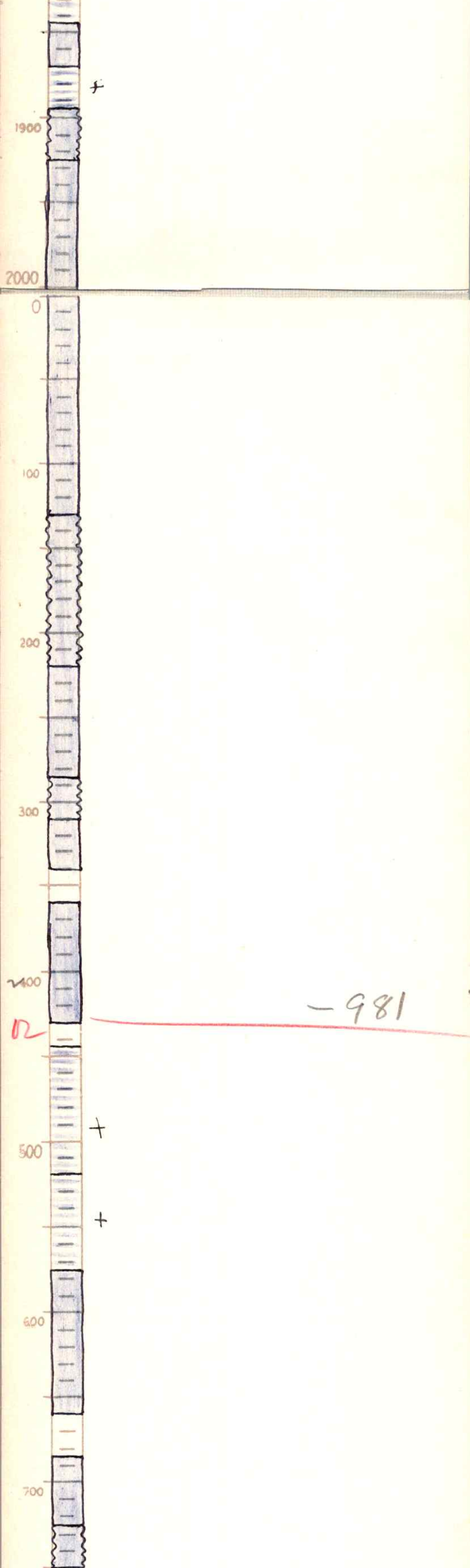
1900
2000
0
100
200
300
400
D2
-981
500
600
700

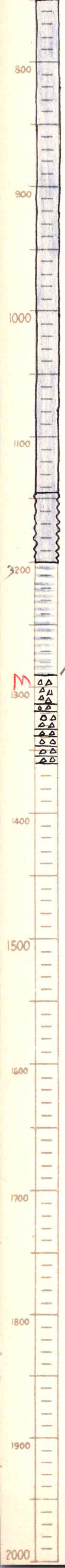
800
900
1000
1100
3200
M
1300
1400
1500
1600
1700
1800
1900
2000

+

-1831

sh oil 3303

chat hrd

chat sft sh gas 3313-18

chat hrd some water 3331-33

chat sft

chat hrd

chat sft Inc oil 3347-55 550' oil

chat sft 1100' oil in hole

P.B. 3357

T. D. 3360