Form No. PO-151A—12M—5-38

Texas Co.

STATE: KANSAS
COMPANY: Continental Oil
COUNTY: Stafford
FARM: H.N. Boland
WELL NO.: #1
T.: 25s
R.: 13w
DIVISION:
DISTRICT:
SURVEY:
KIND OF RIG:

13

COMMENCED: 5-17-39
COMPLETED: 7-23-39
REMARKS: NEc SW
440'S + 440' W of Center

ELEV. 1913

PRODUCTION
INITIAL: Disposal Well
SETTLED:

CASING AND SCREEN RECORD

10 3/4" — 447'
7" — 4166'

SHOT
QUARTS
BETWEEN



depth of sand (?)

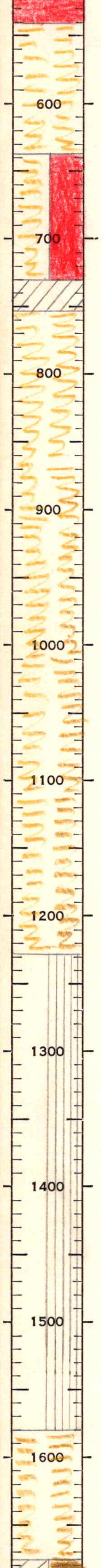
600
700
800
900
1000
1100
1200
1300
1400
1500
1600


1700
1800
1900
2000
2100
2200
2300
2400
2500
2600
2700


2800
2900
3000
3100
3200
3300
3400
3500
3600
3700
3800

Conoco Tops

Topeka 3090
1913
-1177

Lansing 3600
1913
-1687


3900
4000
4100
4200
4300
4400
4500
4600
4700
4800
4900

Viola 3970
1913
-2057

Simpson (top) 4110
1913
-2197

Arbuckle (top) 4165
1913
-2252

in Arbuckle

T.D. 4690

4690
1913
TD -2777