Range 13 ▲ W

Township 25 S

Section 13

STAFFORD.
County

GEORGE RUSSELL. No. 1.
Farm

CONTINENTAL OIL CO.
Company

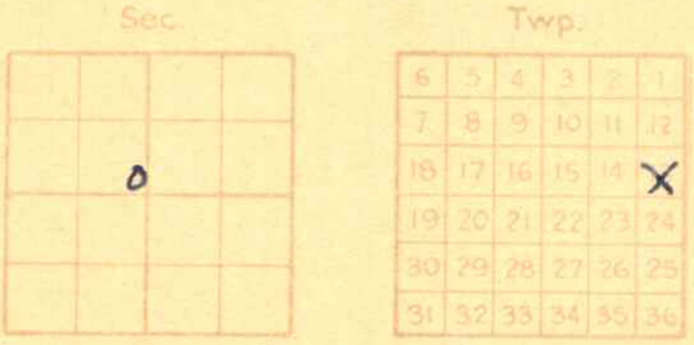
Sec.
Twp.
o
6 5 4 3 2 1
7 8 9 10 11 12
18 17 16 15 14 X
19 20 21 22 23 24
30 29 28 27 26 25
31 32 33 34 35 36

SEC NW

Elev. ______ T.D. 4132′

Date Drilled 4-14-39.

Correlation by ______

PROD. POT. 2791 B.
NO WTR.


0
100
200
300
400
500
600
700
800

CELLAR

✓ + CLAY

✓

CLAY

✓

r

X

r + SHELLS

ANHYD.

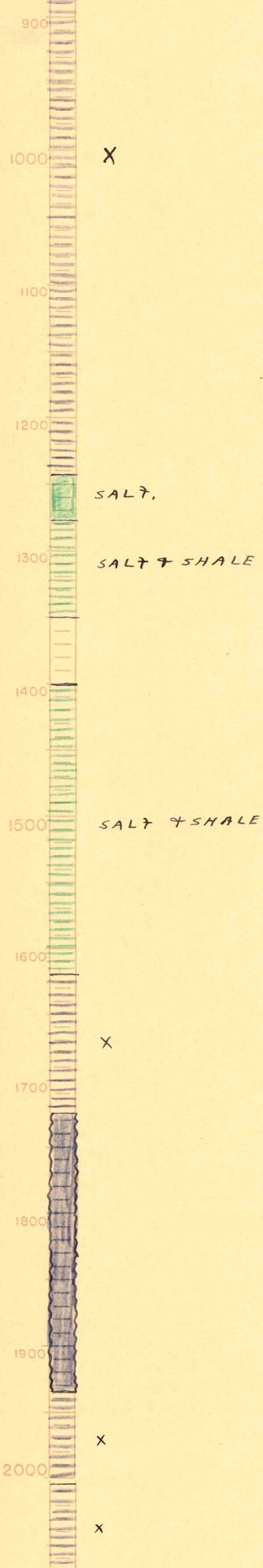
900
1000
X
1100
1200
SALT.
1300
SALT & SHALE
1400
1500
SALT & SHALE
1600
X
1700
1800
1900
X
2000
X


2100
2200
2300
2400
X
2500
2600
X
2700
2800
X
2900
X
3000
X


3100
OIL ODOR.
3200
3300
3400
×
3500
×
TOP LANS. LIME 3565'
3600
3700
3800
CONG. 3885 - 3905'
3900
- CHERTY
CHERTY LIME & SHALE
TOP VIOLA LIME 3975'
4000
CHERTY
SIMPSON SAND 4060-85'
GOOD SH OIL.
4100
×
SHALE
ARB. LIME 4114-31'
- ARB. DOL.
- T.D. 4132'
2200

2300
2400
2500
2600
2700
2800
2900
3000
3100
3200
3300
3400

3500

3600

3700

3800

3900

4000

17-4538 8-38—5M