Range 13 W

Township 25 S

Section 13

STAFFORD.
County

MAGGIE RUSSELL. No. 1.
Farm

CONTINENTAL OIL CO.
Company

Sec.

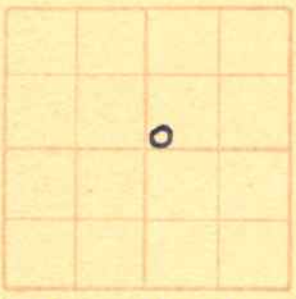

Twp.

6	5	4	3	2	1
7	8	9	10	11	12
18	17	16	15	14	X
19	20	21	22	23	24
30	29	28	27	26	25
31	32	33	34	35	36

SWc NE

Elev. ______ T.D. 4075'

Date Drilled 2-28-39.

Correlation by ______

PROD. POT. 2843 B.
NO WTR.

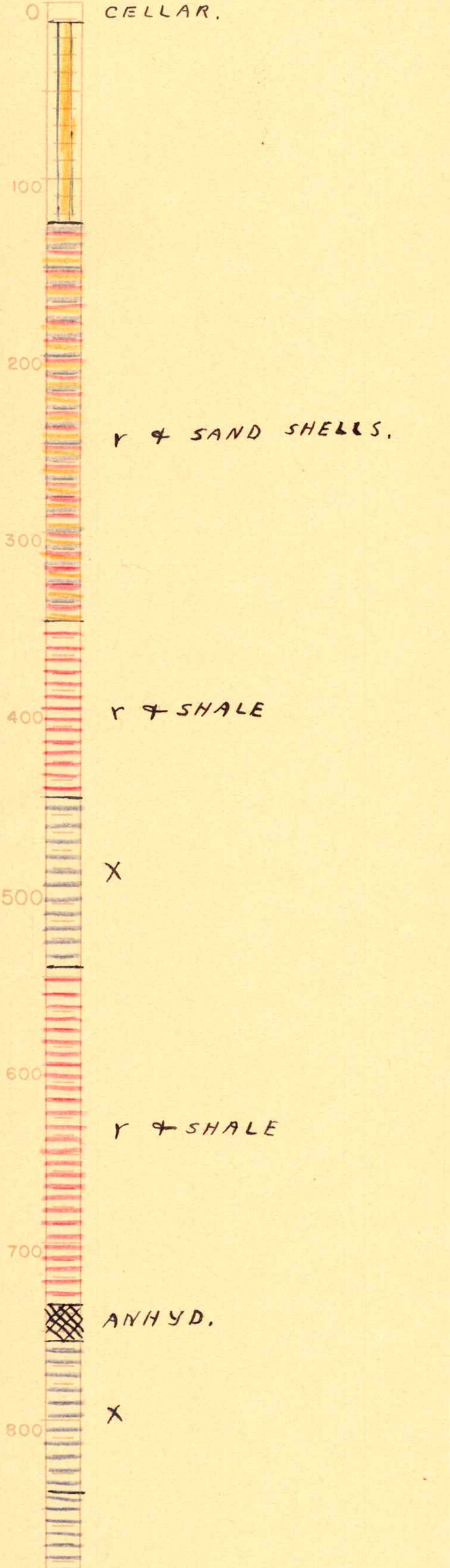
0
CELLAR.
100
200
r + SAND SHELLS.
300
r + SHALE
400
X
500
600
r + SHALE
700
ANHYD.
X
800

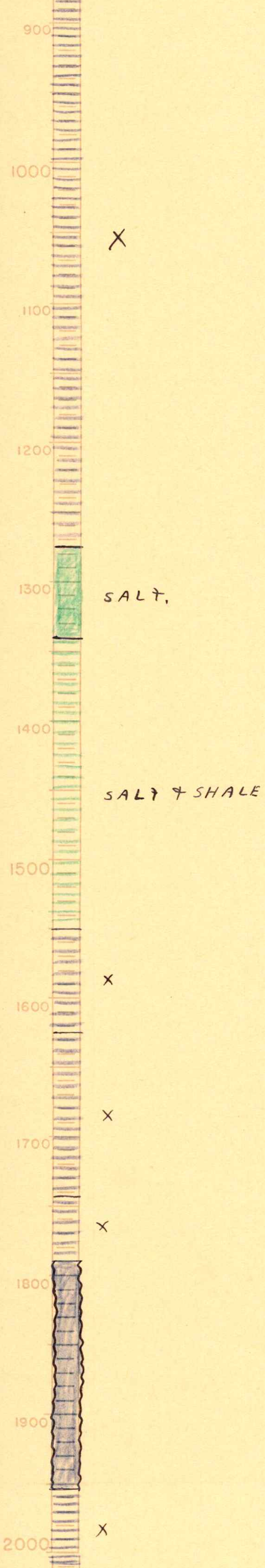
900
1000
X
1100
1200
1300
SALT.
1400
SALT + SHALE
1500
X
1600
X
1700
X
1800
1900
X
2000

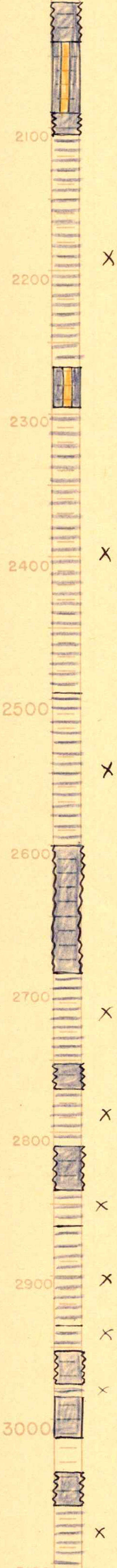
2100
2200
2300
2400
2500
2600
2700
2800
2900
3000

TOP TOPEKA 3040'

X (CHALKY LIME & SHALE)

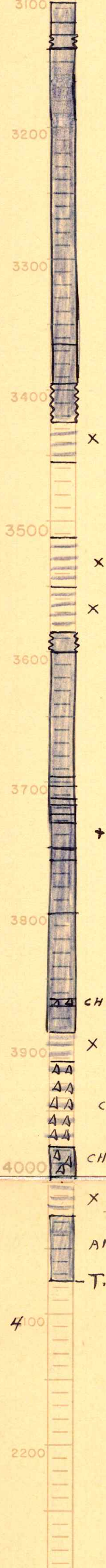
3100
3200
3300
3400
3500
3600
3700
3800
3900
4000
4100
2200

TOP LANSING 3550'

+ SHELLS

CHERTY.

TOP VIOLA 3900'

CHERTY LIME + SHALE

TOP SIMPSON SAND 3985'

CHERTY

TOP ARBUCKLE 4024'

ARBUCKLE. CORED 4039-41' 1½' Rec. OF CHERTY DOL. - FAIR POR. - SPOTTED OIL SHS.

-T.D. 4075'

2300
2400
2500
2600
2700
2800
2900
3000
3100
3200
3300
3400

3500

3600

3700

3800

3900

4000

17-4538 8-38 - 5M