13 W Range

25 S Township

12 Section

STAFFORD.
County

E.C. SAUNDERS. No. 1.
Farm

CONTINENTAL OIL CO.
Company

Sec.



Twp.

6	5	4	3	2	1
7	8	9	10	11	X
18	17	16	15	14	13
19	20	21	22	23	24
30	29	28	27	26	25
31	32	33	34	35	36

NWc SE

Elev. T.D. 4130'

Date Drilled 5-16-39.

Correlation by

PROD. POT. 1939 B.
NO WTR.


0
100
200
300
400
500
600
700
800

CELLAR.

SOIL.

✓ & GRAVEL

CLAY

✓

r & SHELLS.

✓ & GRAVEL.

X

SHALE & r

ANHYD.

r, SHALE, SHELLS.

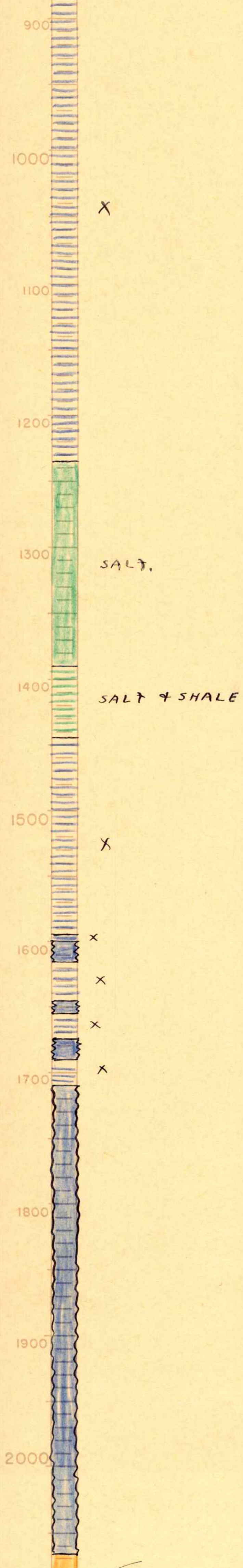
900
1000
X
1100
1200
1300
SALT.
1400
SALT & SHALE
1500
X
x
1600
x
x
1700
x
1800
1900
2000

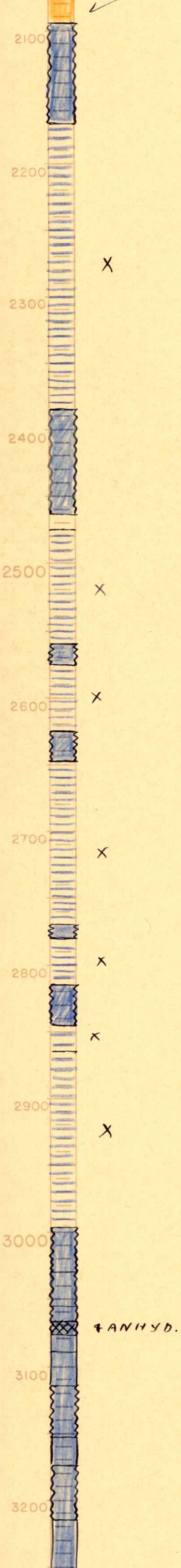
2100
2200
2300
2400
2500
2600
2700
2800
2900
3000
+ ANHYD.
3100
3200

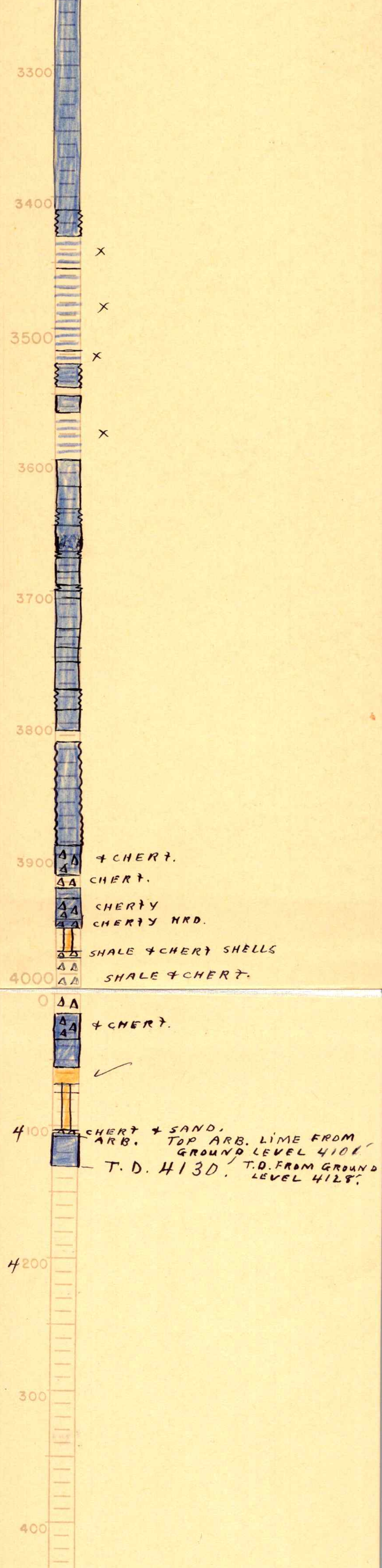
3300
3400
3500
3600
3700
3800
3900
& CHERT.
CHERT.
CHERTY
CHERTY HRD.
SHALE & CHERT SHELLS
SHALE & CHERT.
4000
0
& CHERT.
4100
CHERT & SAND.
ARB.
TOP ARB. LIME FROM GROUND LEVEL 4106'
T. D. 4130'.
T.D. FROM GROUND LEVEL 4128'.
4200
300
400

500
600
700
800
900
1000
1100
1200
1300
1400
1500
1600

1700

1800

1900

2000