Texas Co.

P. O. 151 8-27-5M

STATE Kansas

COUNTY Edwards

T. 26s | R. 17w

SURVEY 21-26-17w

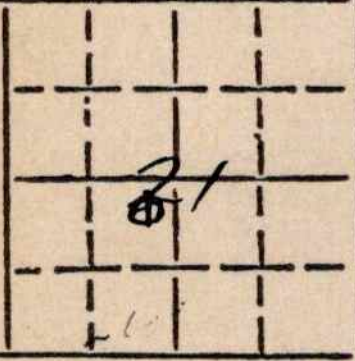

ELEV. 2133

PRODUCTION

INITIAL Dry | SETTLED

COMPANY SKELLY Oil Co

FARM E.M. Johnson WELL NO 1

DIVISION | DISTRICT

KIND OF RIG

COMMENCED 11-6-29

COMPLETED 5-16-30

REMARKS NE-SW

CASING AND SCREEN RECORD

SHOT QUARTS BETWEEN

Rotary



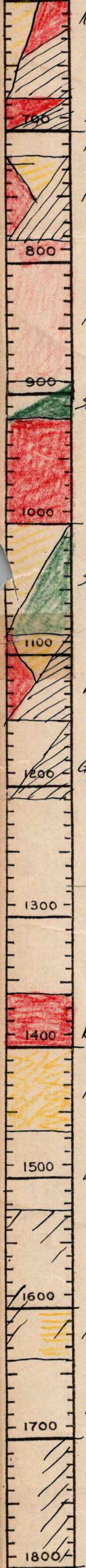
R, Gyp & X
700
R. & Gyp
l
R. Gyp & L X
800
R l
900
Sd & l
R R.
1000
Sdy Sh & X
1100
R Gyp. & X
1200
Gyp & l
l
1300
RR
1400
l X
1500
bl l
l Gyp X
1600
l X
l
1700
l & Gyp.
1800

est CD 2133
1275
+858

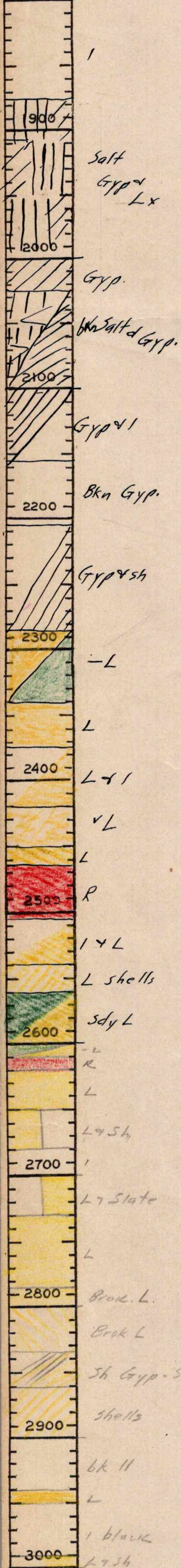
l
1900
Salt
Gyp &
L x
2000
Gyp.
bkn Salt & Gyp.
2100
Gyp & l
Bkn Gyp.
2200
Gyp & sh
2300
–L
L
2400
L & l
& L
L
R
2500
l & L
L shells
Sdy L
2600
–L
R
L
L & Sh
l
2700
L & Slate
L
2800
Brok. L.
Brok L
Sh Gyp - shells.
shells
2900
bk ll
L
l black
3000
L & Sh


3100
3200
3300
3400
blue
3500
3600
3700
blk
3800
3900
4000

L

-L & Sh

Sh & L

Sh & L Shells

TP

Brok L & Sh

L

Brok L & Sh

Brok L

1

L

Brok. L

v L

L & 1

L

1

1

L

L & 1

1

L

Brok. L

L

Brok L

L

"

L

Brok L

L

L

L & Shells

1 & L

1
L
1

T.L 4038 samp Shelly
2133

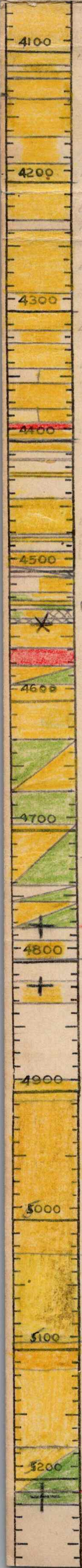
4100
4200
4300
4400
4500
4600
4700
4800
4900
5000
5100
5200

L

+1

Skelly Correlations

4573
2133
-2440

Osagian

4498-4503

Top Chat.

Gas 4540

4515
2133
-2382

Probable Top Viola

4798
2133
-2665

2000 W 4772-82

Top Simpson

→6" Top Sil. L.

4890
2133
-2757

[illegible]

L

4890
4515
375

L

L

L

-L

W

5220 T.D.

Dy H