FORM 51 O.W.W.O. Kingman KANSAS

Section 34 Township 30 Range 8 W

Well No. # 1 Banta

Company ~~Pickrell Drlg.~~ REPUBLIC NAT. GAS.

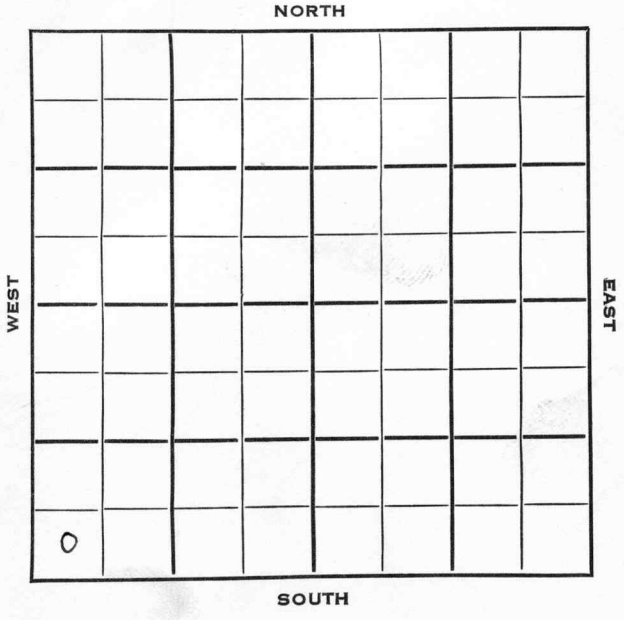

O.W.W.O. Kingman KANSAS

SEC.	TWP.	R.
34	30	8W

WELL NO.

1 Banta FARM

COMPANY

~~Pickrell Drlg.~~ REPUBLIC NAT GAS

CONTRACTOR

Pickrell Drlg.

Wildcat

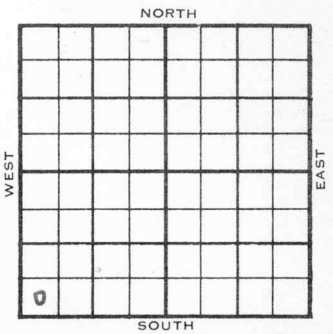

_____ Ft. from N. Line

330 Ft. from S. Line

_____ Ft. from E. Line

330 Ft. from W. Line

SW SW SW

Magnolia Farmout---CRA - acreage

1953 ELEVATION 1675' REPORT

12/2 Spud 11-30-53
8" @ 200'
Drlg. 1420'

12/9 KC 3606'
Drlg. 3960'

1954
2/10 Spud 11-30-53
D&A
TD 4942'
8" @ 200'
KC 3606', Miss 4380'
DST 4383-4401', opn 1 hr., gas in 11 mins., rec. 30' so & gcm, 60' ho & gcm, 120' muddy gassy oil, 60' clean oil, 5' wtr, 920#
DST 4423-41', opn 1 hr., gas in 34 mins., rec. 30' so & gcm, 60' ho & gcm, 105' ho & gcwm, 15' wtr, 720#
DST 4445-90', opn 1 hr., rec. 130' o & gcm, 600' gassy oil & wtr. 120' socm, 1180#
Viola 4735', Simp. 4778', Arb. 4920'
TD 4942'
5" @ 4939'
CO to 4450'

OVER

DX-78

(Information Brought Forward)

1954

2/10 47/4416-28, frac.
S/10 bfph 50% wtr.
PB 4411'
24/4402-10, wtr.
46/4393-4409, gas & 1 boph
Sd-frac, 3 boph 1 mcfg
CO to 4940
19/4438-44, 10/4420-23, 19/4403-10,
S/2½ bfph 50% oil
Frac
S/6 bfph 10 % wtr. 36 hrs.
24/4424-32
Hydro.
S/1 boph 20% wtr. lost tools in hole
D&A

ABANDONED

1955 O.W.W.O.

3/16 KC 3606' Miss 4380' Viola 4735'
Arb. 4920' Simp 4778'
OTD 4942'
5" @ 4941'
PB 4388'
36/ 4378-87 sd-oil-frac.

4/20 Oil Well
TD 4942'
KC 3606' Miss 4380' Viola. 4735'
Arb. 4920' Simp 4778'
OTD 4942'
5" @ 4941'
PB 4388'
36/ 4378-87. sd-oil-frac F/ 7 bo
8 bw 24 hr.
F/ 26 bf 50% Wtr.
Comp F/ 34 bopd. 42% Wtr.

COMPLETED

4380
1675
2705

FORM 275 FOR SALE BY KANSAS BLUE PRINT CO.

County Kingman State Kansas

Sec. 34 (Blk. Twp.) ~~20~~ 30 (Sur. Rge.) 8W Map No.

Operator Pickrell Drlg.

Well No. 1 Farm Banta

Elev. Location SW SW SW



330 Ft. From S Line SW

330 Ft. From W Line Quarter

1st. Report DEC 2 1953

Completion

Remarks Magnolia farmout
C R A - acreage
Pickrell Drlg. - Contr.

Spudding Date 11-30-53

Drlg. Data Wildcat

8" @ 200 drlg. 1420

J. G. McGEHEE

FORM 275 FOR SALE BY KANSAS BLUE PRINT CO.

County Kingman State Kansas

Sec. 34 (Blk. Twp.) 30 (Sur. Rge.) 8W Map No.

Operator Pickrell Drlg.

Well No. 1 Farm Banta

Elev. 1675 Location SW SW SW



330 Ft. From S Line SW

330 Ft. From W Line Quarter

1st. Report

Completion FEB 10 1954

Remarks Wildcat

Pickrell Drlg. - Contr.

Spudding Date 11-30-53

Drlg. Data D & A TD 4942

8" @ 200 KC 3606 Miss. 4380

DST 4383-4401 open 1 hr. gas in 2 min.

Rec. 30' socm 120' hocm 5' wtr.

517,000 gas 5 min. 517,000 gas 1 hr.

1185# DST 4403-21 open 1 hr. gas in

11 min. Rec. 30' so & gcm 60' ho & gcm

120' muddy gassy oil 60' clean oil

5' wtr. 920# DST 4423-41 open 1 hr.

gas in 34 min. Rec. 30' so & gcm

60' ho & gcm 105' ho & gcwm 15' wtr.

720# DST 4445-90 open 1 hr. Rec.

130' o & gcm 600' gassy oil & wtr.

120' socw 1180# Viola 4735 Simp. 4778

Arb. 4920 TD 4942 5" @ 4939 CO to 4450

J. G. McGEHEE

Drlg. Data

47/ 4416-28 frac. S/ 10 bfph 50% wtr.

PB 4411 24/ 4402-10 wtr. 46/ 4393-4409

gas & 1 boph sd-frac 3 boph. 1 mcfg

CO to 4940 19/ 4438-44 10/ 4420-23

19/ 4403-10 S/ 2½ bfph 50% oil

frac S/ 6 bfph 10% wtr. 36 hr.

24/ 4424-32 Hydro. 8/ 1 boph 20% wtr.

lost tools in hole

D & A

FEB 15 1954

Scout Cards
Land Small Map
Land Wall Map
Tracings
Fence Map
Brace Map
Misc.

FORM 275 FOR SALE BY KANSAS BLUE PRINT CO.

O.W.W.O.

County Kingman State Kansas

Sec. 34 (Blk. / Twp.) 30 (Sur. / Rge.) 8W Map No.

Operator Republic Natural Gas (was Pickrell)

Well No. 1 Farm Banta

Elev. 1675 Location SW SW SW

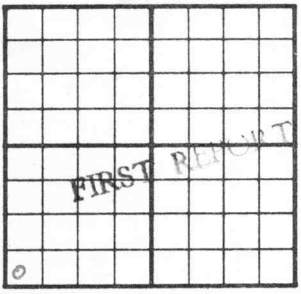

330 Ft. From S Line SW

330 Ft. From W Line Quarter

1st. Report MAR 1 6 1955

Completion

Remarks O.W.W.O.

Spudding Date

Drlg. Data

KC 3606 Miss. 4380 Viola 4735 Arb. 4920

Simp. 4778 OTD 4942 5" @ 4941

PB 4388 36/ 4378-87 sd-oil-frac

OWWO

FABEN GILSTRAP

FORM 275 FOR SALE BY KANSAS BLUE PRINT CO.

County Kingman State Kansas

Sec. 34 (Blk. Twp.) 30 (Sur. Rge.) 8W Map No.

Operator Republic Natural Gas (was Pickrell)

Well No. 1 Farm Banta

Elev. 1675 Location SW SW SW

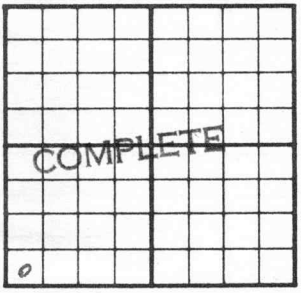

330 Ft. From S Line SW

330 Ft. From W Line Quarter

1st. Report

Completion APR 20 1955

Remarks

Spudding Date

Drlg. Data Oil well TD 4942

KC 3606 Miss. 4380 Viola 4735

Arb. 4920 Simp. 4778 OTD 4942

5" @ 4941 PB 4388 36/ 4378-87

sd-oil-frac F/ 7 bo 8 bw 24 hr.

F/ 26 bf 50% wtr.

Comp. F/ 34 bopd 42% wtr.

FABEN GILSTRAP