Range 9 W

Township 26 S

Section 15

Reno
County

Mary Whistle No. 7
Farm

Shell Petro. Corp.
Company

Sec.



Twp.

6 5 4 3 2 1
7 8 9 10 11 12
18 17 16 X 14 13
19 20 21 22 23 24
30 29 28 27 26 25
31 32 33 34 35 36

NE NE NE

Elev. 1668 T.D. 4132'

Date Drilled 4-16-37

Correlation by

Prod. Pot. 3701 B.



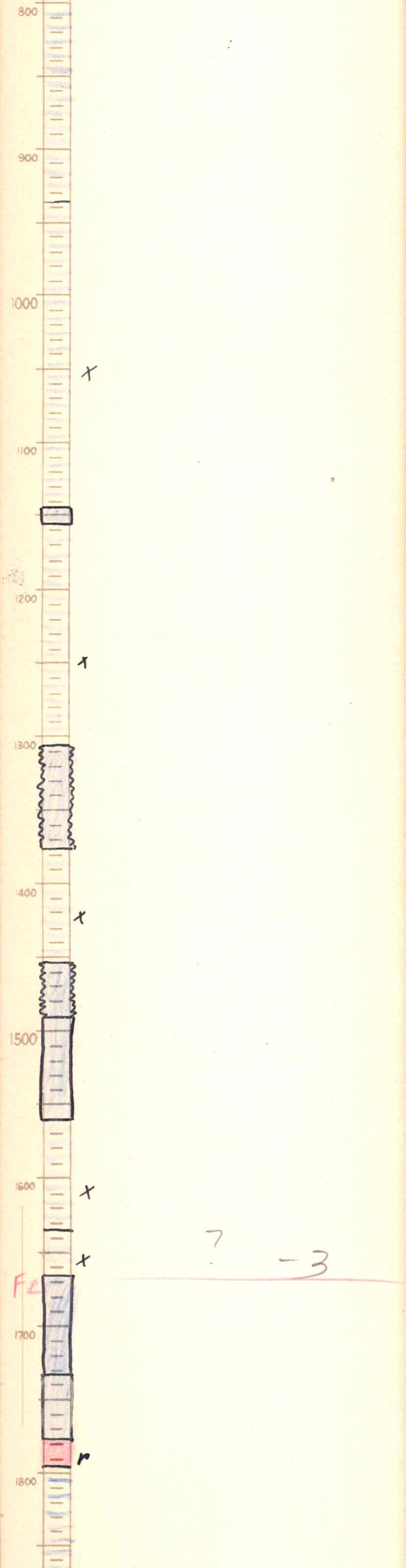
800
900
1000
x
1100
1200
x
1300
1400
x
1500
1600
x
x
?
-3
Fe
1700
r
1800


1900
X
2000
x
0
x
2100
X
2200
2300
X
2400
X
2500
2600
2700
X
2800
2900

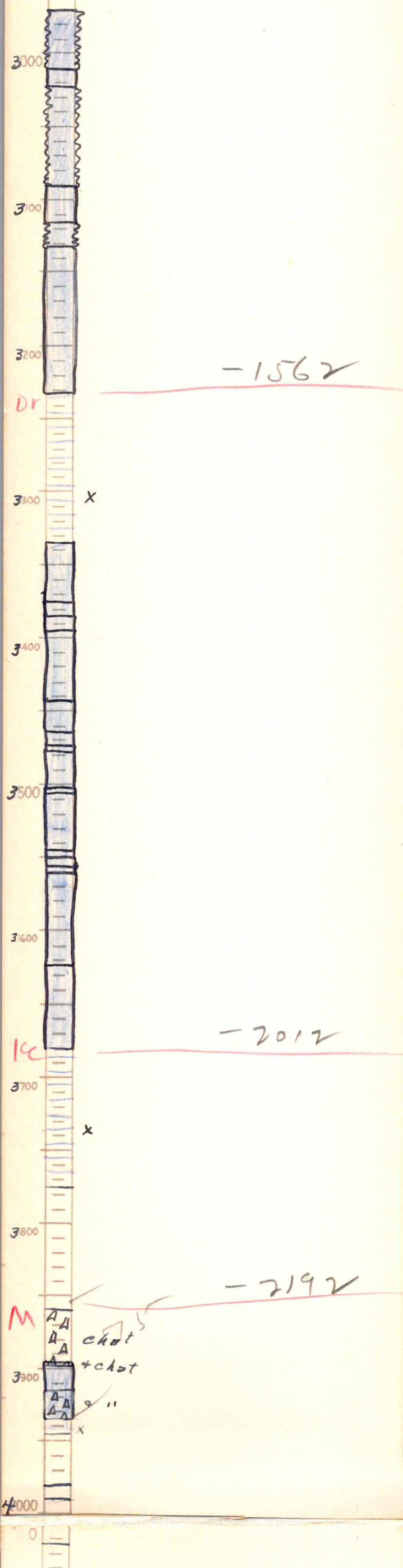
3000
3100
3200
-1562
Dr
3300
x
3400
3500
3600
-2012
Ic
3700
x
3800
-2192
M
chat
+chat
3900
"
x
4000
0


4100
Arb
x
200
300
400
500
600
700
800
900
1000
1100

4115
3935
180

-2447

green.
dolo. & chert "
4128'

core #1
4124-28. Rec. 3½'

dolo. 4129 Rec ¼'
" 4130-32' Rec ¾'

Oil stained 4128

Well gauge 1,560,000 G.

T.D. 4132'

1200

1300

1400

1500

1600

1700

1800

1900