Range 11 W ×

Township 28 S

Section 33

Pratt

County

Ghita Shroeder No. I

Farm

Anderson-Prichard Oil Corp.

Company

Sec.

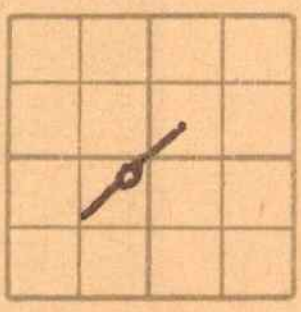

Twp.

6	5	4	3	2	1
7	8	9	10	11	12
18	17	16	15	14	13
19	20	21	22	23	24
30	29	28	27	26	25
31	32	×	34	35	36

Elev. ______ T.D. 4610'

Date Drilled 11-15-44

Correlation by ______

Prod. - Dry

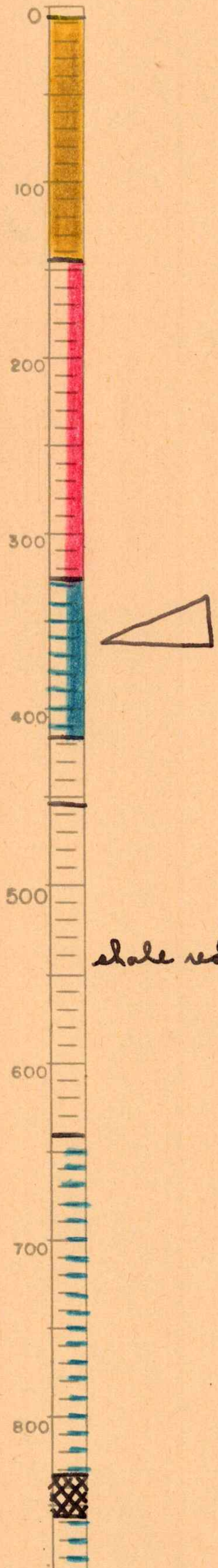

shale red.


900
1000
1100
1200
1300
1400
1500
1600
1700
1800
1900
2000


2100
2200
2300
2400
2500
2600
2700
2800
2900
3000
3100
3200


3300
3400
3500
3600
Lansing
3700
3800
3900
4000
4100
Mississippi
4200
Kinderhook
Viola
4300
4400
Simpson
4500
Arbuckle
4600
4700

T.D. 4610'

18-4144 5-40—10M