Range 11 W

Township 26 S

Section 18

Pratt County

Stark Farm No. 1

George E. Reeves Company

Sec.



Twp.


6 5 4 3 2 1
7 8 9 10 11 12
X 17 16 15 14 13
19 20 21 22 23 24
30 29 28 27 26 25
31 32 33 34 35 36

C W/L SW NW

Elev. ______ T.D. 4339

Date Drilled 4-30-41

Correlation by ______________

Production.- 12,000,000 G.


0
100
200
√ & gravel
r. & gravel
300
r.
400
500
r.
600
anhyd.
700
800

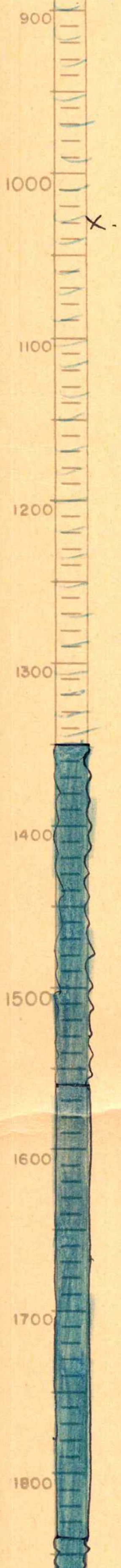
900
1000
X.
1100
1200
1300
1400
1500
1600
1700
1800


1900
2000
2100
2200
2300
2400
2500
2600
x
2700
2800

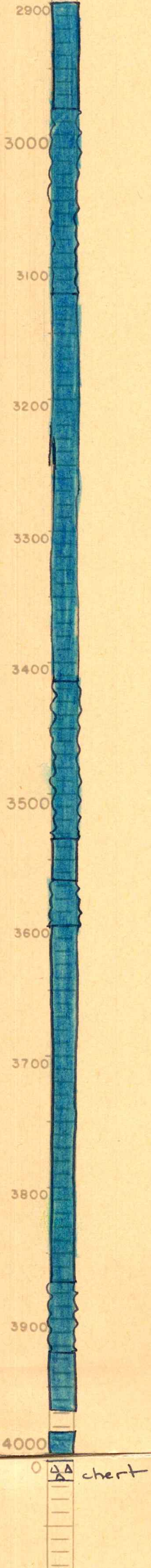
2900
3000
3100
3200
3300
3400
3500
3600
3700
3800
3900
4000
0
chert


100
×
Viola.
chert Viola
200
√ with shale brks.
300
Arbuckle
400
500
600
700
800
900
1000
1100
1200

Total Depth 4339'
The well was completed in the Viola from 4121 to 4152, as a 12M. ft. gas well.

Tops:-

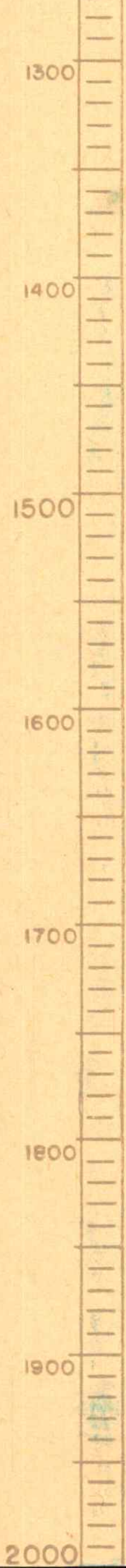Lansing	3600'
Viola	4121',
Simpson	4211
Arbuckle	4289