Range 9 ~~E~~ W

Township 30 S

Section 10

Kingman
County

Lloyd C. Whitmer No. I
Farm

Deep Rock Oil Corp.
Company

Sec.

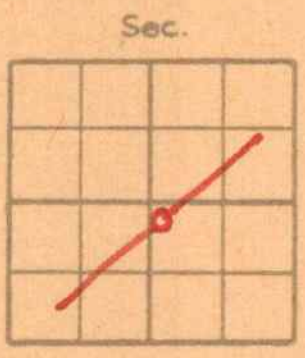

Twp.

6	5	4	3	2	1
7	8	9	✕	11	12
18	17	16	15	14	13
19	20	21	22	23	24
30	29	28	27	26	25
31	32	33	34	35	36

Elev. 1689 T.D. 4926' P.B. 4360'

Date Drilled 4-12-46

Correlation by

Prod. - Dry

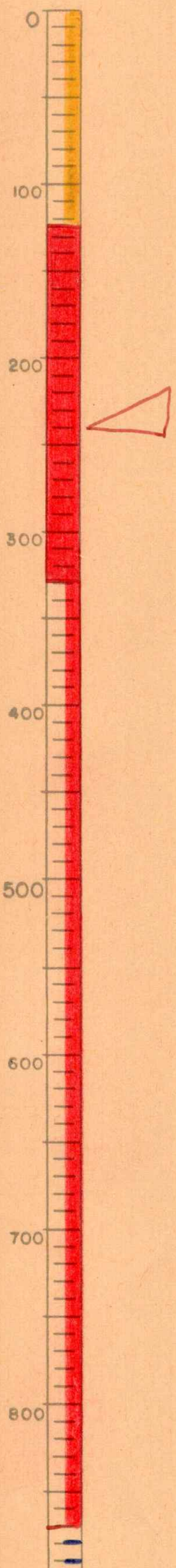


900
1000
1100
1200
1300
1400
1500
1600
1700
1800
1900
2000

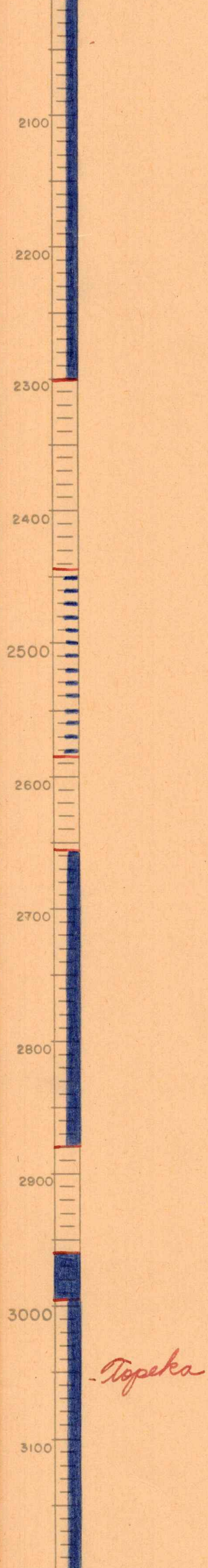
2100
2200
2300
2400
2500
2600
2700
2800
2900
3000
Topeka
3100


3200
3300
-Douglas Shale
3400
3500
-Douglas Sand
3600
-Lansing.-K.C.
3700
3800
3900
4000
4100
4200
Sand
Miss. Chert
4300

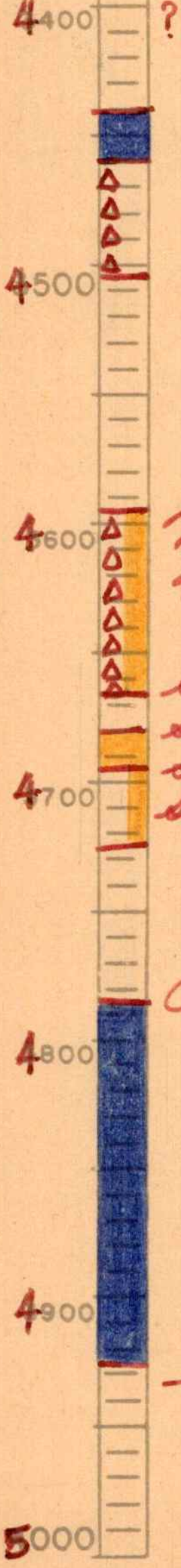
4400
?
4500
4600
4700
4800
4900
5000

Misener Sand

Viola

Simpson Shale
Simpson White Sand
Simpson Shale
Simpson White Sand &
" Shale

Arbuckle

T.D. 4926'

P.B. 4360'