Range 8 W x

Township 30 S

Section 28

Kingman
County

Carrick
Farm
No. I.

Vickers Petrol. Co., Inc.
Company

Sec.

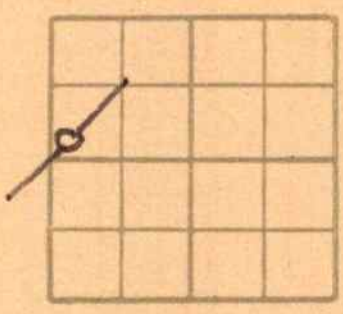

Twp.

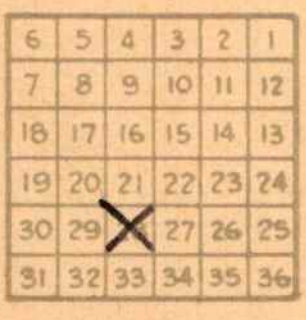
6 5 4 3 2 1
7 8 9 10 11 12
18 17 16 15 14 13
19 20 21 22 23 24
30 29 28 27 26 25
31 32 33 34 35 36

Elev. ______ T.D. 4853'

Date Drilled 6-6-45

Correlation by ______________

Prod. Dry

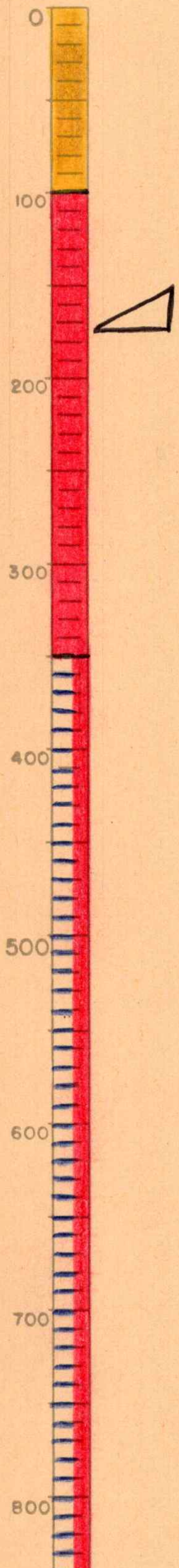


900
1000
1100
1200
1300
1400
1500
1600
1700
1800
1900


2000
2100
2200
2300
2400
2500
2600
2700
2800
2900
3000
3100



Lansing (Brown)

Lansing (White)


4100
4200
Miss. Chert
4300
Miss. Lime
4400
4500
Kinderhook
4600
Viola
Simpson Sand
4700
Simpson Shale
4800
Arbuckle
T.D. 4853'
4900