794-7-5-25 ~~H~~

Kansas	MAP NO.
T 29 S R 2 W	Superior Oil Corpn. M. Curtis COMPANY
14	McMillon FARM WELL NO. 1
	COMMENCED 19
	COMPLETED 19
ALTITUDE 1302	REMARKS NW/c-SE-NW
PRODUCTION	


Salt
Salt
Salt
Salt
Salt
B
R
K
N

0
soil
Sl, pnk
HFW
Sl, blue
HFW
20"
100
sh
Rd rock
Sl
200
HFW
HFW
Salt
15½"
sh
salt
sh
salt
300
sh
salt
sh red
Li
sh
Li
Sh
400
Li wht
sh blck
Li brkn
Li hrd
500
sh soft
Li hrd
Sl
Li
600
sl
Li
Sl gry
Li
700
Rd rock
Li wht
Sl gry
Li wht
800

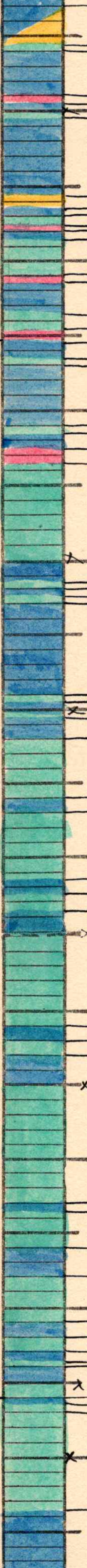

Li sdy

Sl

Li hrd

Rd rock

900

Li

Sl blue

Li wht

7BW

Sa ^B HFW

Li hrd

Sh

Rd rock

1000

Li wht

Sl blue

Rd rock

12½"

Li

Sl

Rd rock

Li wht

1100

Sl blue

Li wht

Sl gry

Li wht

Rd rock

Sl blue

1200

Li

Sl gry

Li

Sl

Li

4BW

Sl blue 4BW

1300

Li

Sl

Li

Sl, wht

Li

Sl blue

1400

Li wht

Sl

Li wht

Sl, blue

1500

Li

Sl

Li

Sl

1600

Li

Sl, blck

Li

Sl

1700

Li

Sl

Li

Sl

10"

Li hrd

Sl drk

Li wht

1800

Sl blue

Sl blck

Sl blue

Li



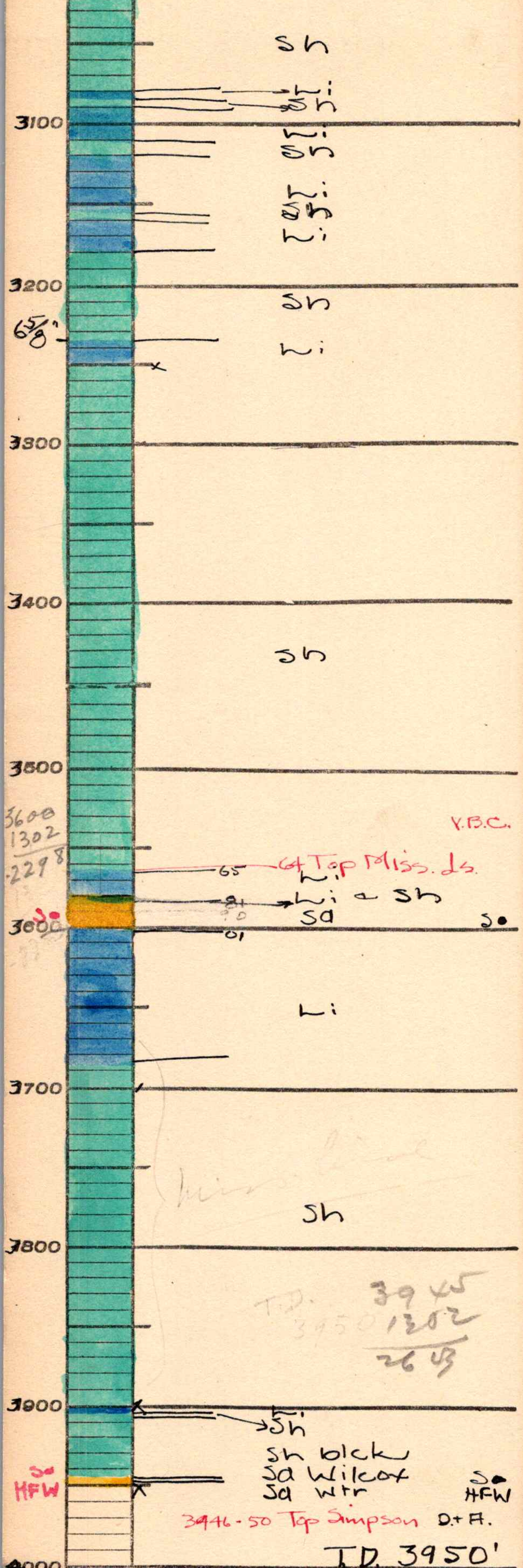
Sh
Li
Sh
3100
Li
Sh
Li
Sh
Li
3200
Sh
6 5/8"
Li
3300
3400
Sh
3500
3600
1302
2298
Y.B.C.
65
64 Top Miss. Ls.
Li
81
Li & Sh
90
Sa
So●
3600
So●
01
Li
3700
Sh
3800
T.D.
3950
3945
1302
2643
3900
Li
Sh
Sh blck
Sa Wilcox
Sa wtr
So
HFW
So●
HFW
3946-50 Top Simpson
D.+A.
T.D. 3950'
4000