x
Range 7 W
Township 29 S
Section 28

County Kingman
Farm Zella D. Tradick No. I.
Company Stanolind Oil & Gas Co.

Sec
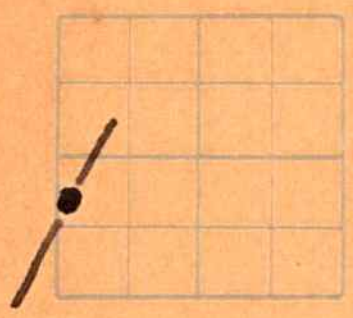

Twp

6 5 4 3 2 1
7 8 9 10 11 12
18 17 16 15 14 13
19 20 21 22 23 24
30 29 28 27 26 25
31 32 33 34 35 36

Elev. T.D. 4669'
Date Drilled 3-6-42
Correlation by

Prod.-Dry






2200
2300
2400
2500
2600
2700
2800
2900
3000
3100
3200
3300

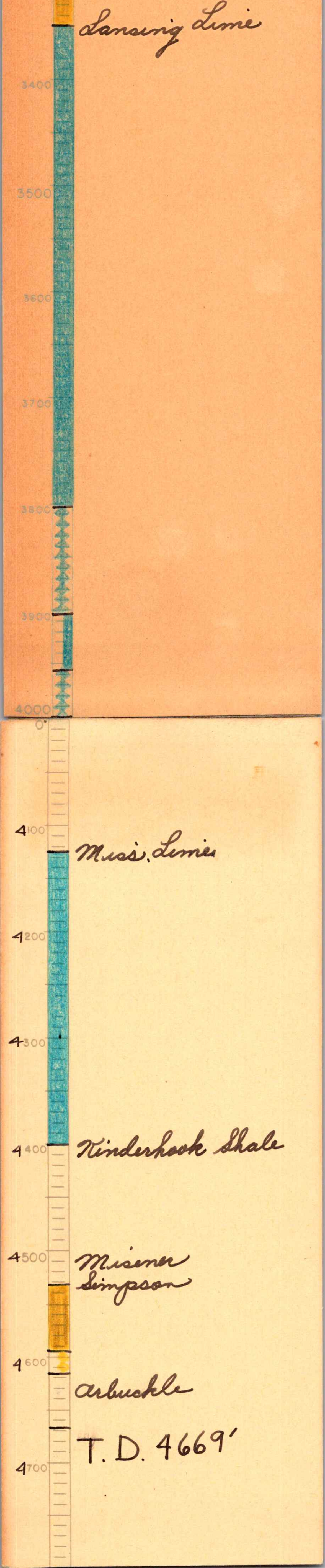
Lansing Lime
3400
3500
3600
3700
3800
3900
4000
0
4100
Miss. Lime
4200
4300
4400
Kinderhook Shale
4500
Misener
Simpson
4600
Arbuckle
T. D. 4669'
4700