Range 11 W

Township 29 S

Section 5

Pratt
County

J. Bolt
Farm

No. 1

Ind. Terr Ill. Oil Co.
Company

Sec.

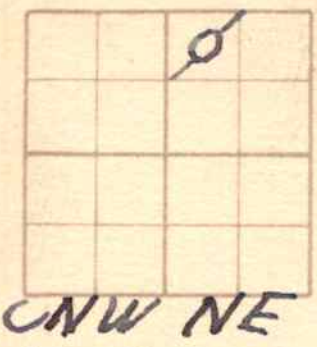

Twp.

6	X	4	3	2	1
7	8	9	10	11	12
18	17	16	15	14	13
19	20	21	22	23	24
30	29	28	27	26	25
31	32	33	34	35	36

C NW NE

~~Elev.~~ ± 1800

DF 1818

T.D. 4597

Date Drilled

Correlation by

Production Dry

T - 150

P 4029

M - 209


0
100
200
300
400
500
600
700
800
y
y & r
r
r & shale
r

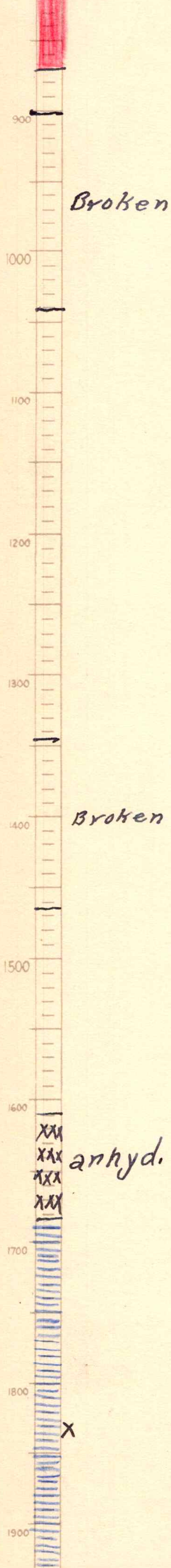
900
Broken
1000
1100
1200
1300
Broken
1400
1500
1600
anhyd.
1700
1800
x
1900

~~235~~

-217

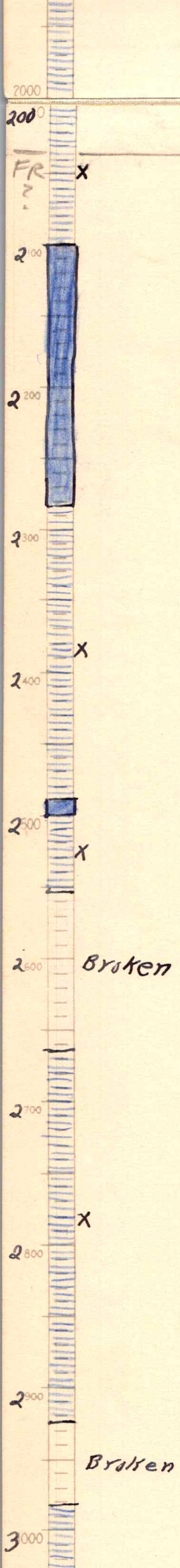
2000
2000
FR
?
X
2100
2200
2300
X
2400
2500
X
2600
Broken
2700
X
2800
2900
Broken
3000


3100
3200
3300
3400
3500
Oz
~~-1800~~
-1782
3600
3700
Pyrite & lime
3800
3900
shale Blk.
4000
4100
-2307
~~-2325~~
4200
Kc
4251 samples

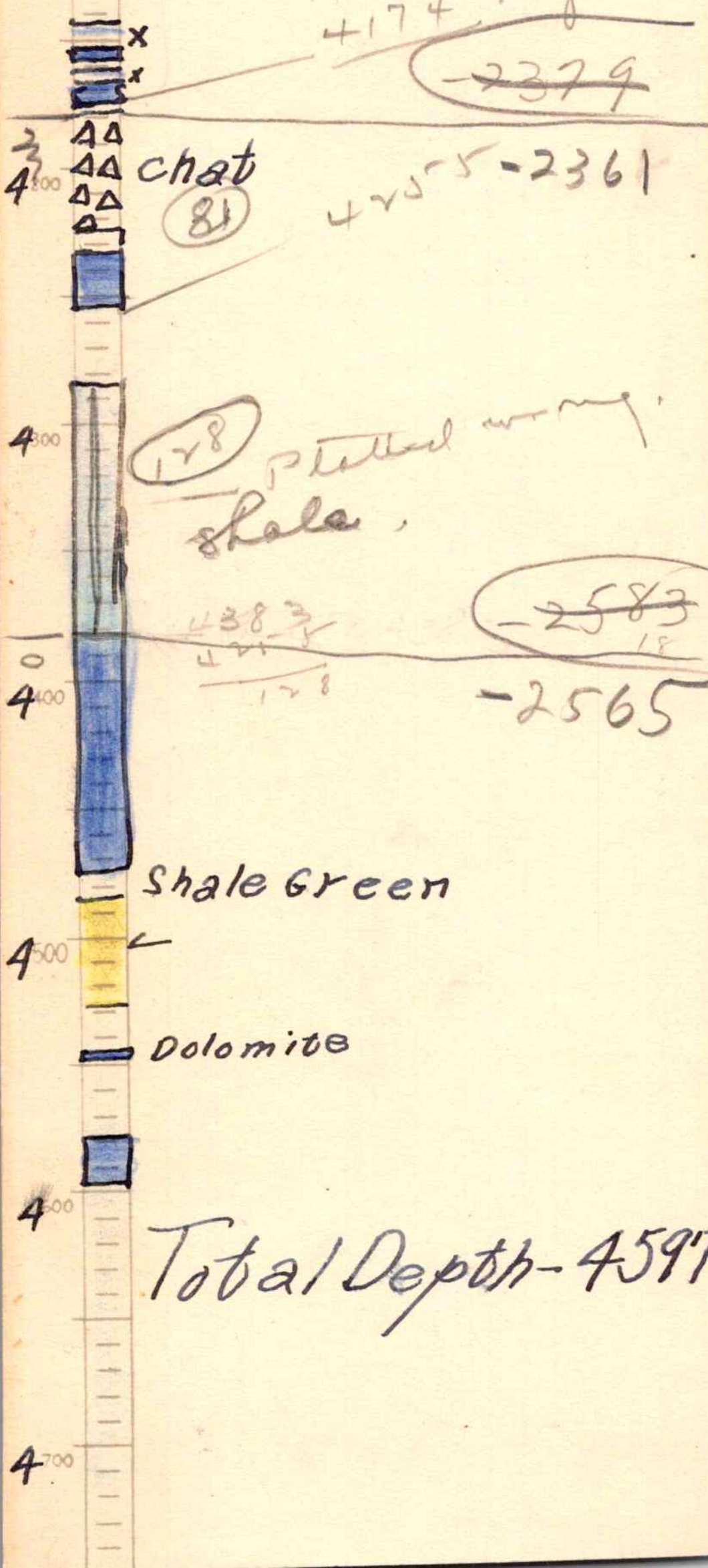

+174
~~-2379~~
x
x
chat
81
+2555 -2361
4200
128
plotted wrong
shale.
4300
4383
4255
128
~~-2583~~
18
-2565
4400
Shale Green
4500
Dolomite
4600
Total Depth-459
4700