Δ W 9 Range

30 S Township

12 Section

KINGMAN,
County

KIMMINAU. No. 1.
Farm

DUWE & FARRIS, BUNTE BROS.
Company

Sec.

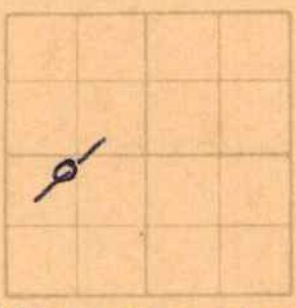

Twp.


6 5 4 3 2 1
7 8 9 10 11 12
18 17 16 15 14 13
19 20 21 22 23 24
30 29 28 27 26 25
31 32 33 34 35 36
X

NE NW SW

Elev. 1653 T.D. 4799'

Date Drilled 2-8-39.

Correlation by

PROD. DRY.



RED SHALE & SAND.

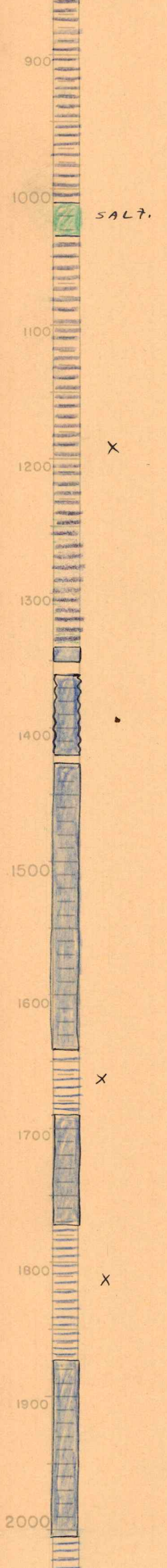
900
1000
SALT.
1100
1200
1300
1400
1500
1600
1700
1800
1900
2000

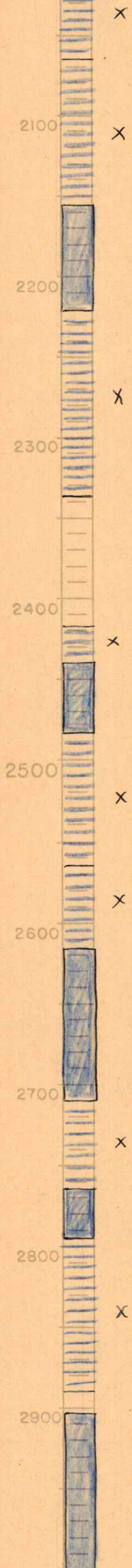
2100
2200
2300
2400
2500
2600
2700
2800
2900

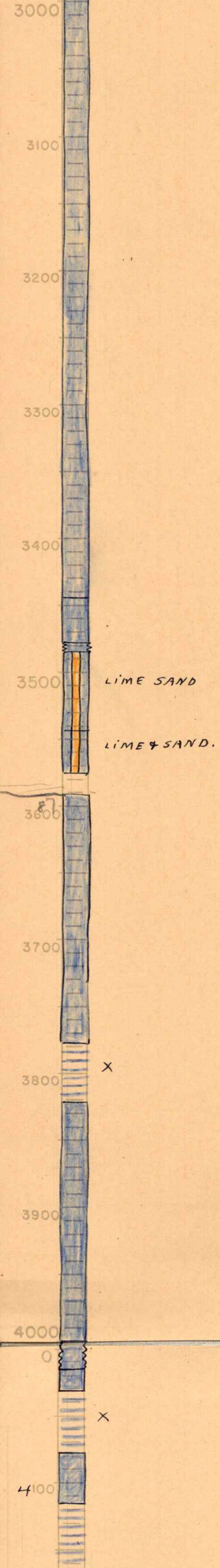
3000
3100
3200
3300
3400
3500
LIME SAND
LIME & SAND.
87
3600
3700
X
3800
3900
4000
0
X
4100


4200
4300
4400
4500
4600
4700
4800
900
1000
1100
1200

X

-2612

M

TOP CHAT 4265' 100,000 GAS.

CHERt.

CHAT

CHAT.

TOP MISS. 4321'

X

CHAT.

X

-2912

Od

TOP VIOLA CHERT 4577'

CHERT
CHERT

CORED SH OIL & GAS
SETTING PIPE 4595'

HFW

TOP WILCOX SAND 4635'

✓WILCOX

✓

TOP ARBUCKLE 4758'

T.D. 4799'